

# Appendix E – Mapping Outputs

---

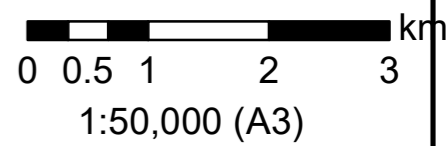
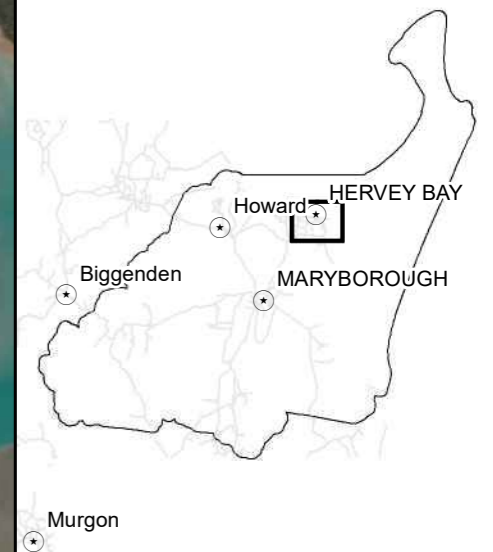
## Map Series 1 – MLES Biodiversity Corridors and Habitat Nodes



# Matters of Local Environmental Significance Mapping Project

## Legend

- ⊙ major\_towns
- - - Corridor Centreline
- Core Habitat Area
- Established Urban Node
- Enhancement Urban Node
- Established Corridor
- Enhancement Corridor
- Urban Corridor



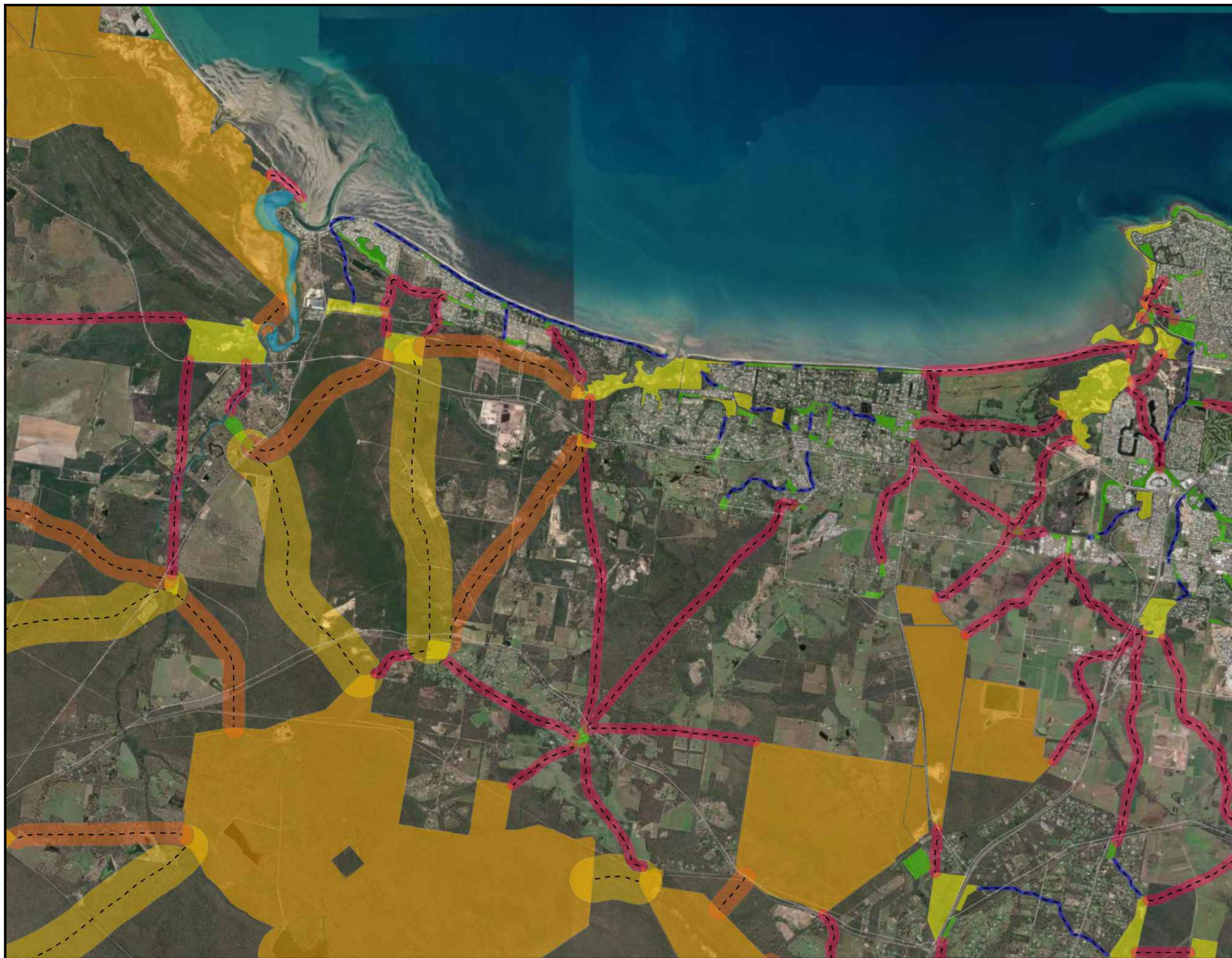
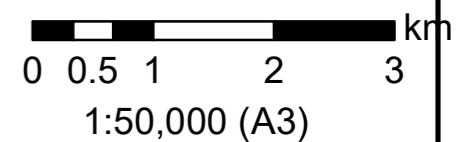
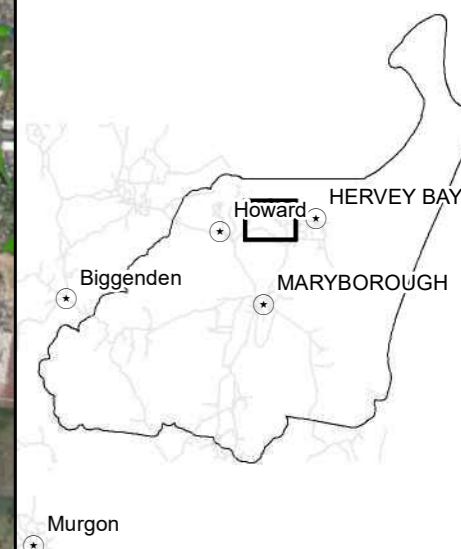
Version	25/03/2022 v9
Author	Amanda Lo Cascio
Projection	GDA 1994 MGa Zone 56



# Matters of Local Environmental Significance Mapping Project

## Legend

- - - Corridor Centreline
- █ Riparian Regional Corridors DF
- █ Core Habitat Area
- █ Established Urban Node
- █ Enhancement Urban Node
- █ Regional Corridor
- █ Established Corridor
- █ Enhancement Corridor
- █ Urban Corridor



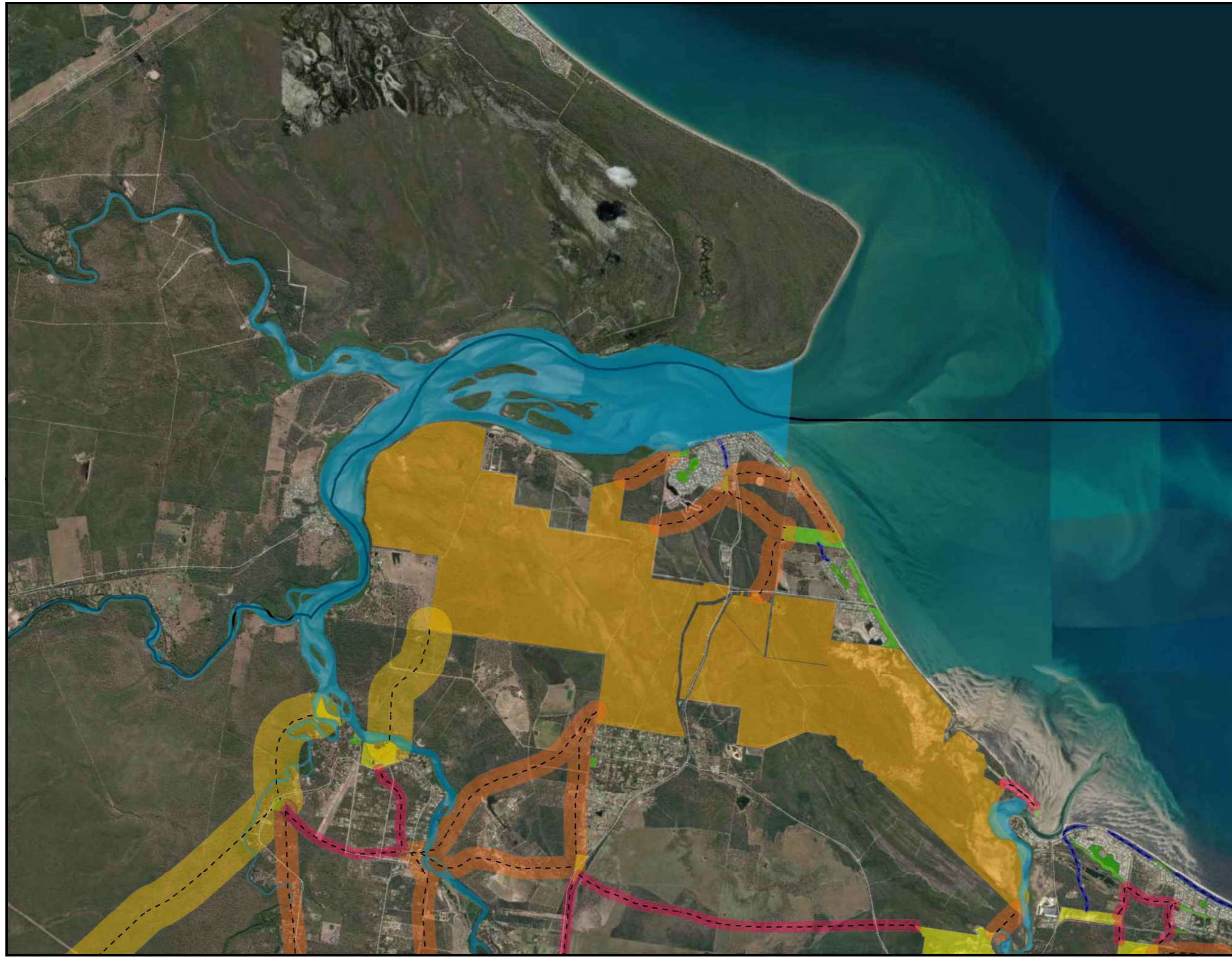
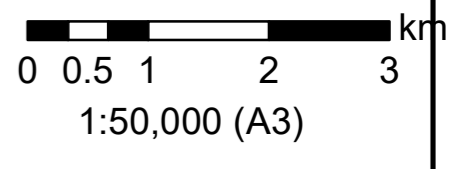
Version	25/03/2022 v9
Author	Amanda Lo Cascio
Projection	GDA 1994 MGa Zone 56



# Matters of Local Environmental Significance Mapping Project

## Legend

- - - Corridor Centreline
- █ Riparian Regional Corridors DF
- █ Core Habitat Area
- █ Established Urban Node
- █ Enhancement Urban Node
- █ Regional Corridor
- █ Established Corridor
- █ Enhancement Corridor
- █ Urban Corridor













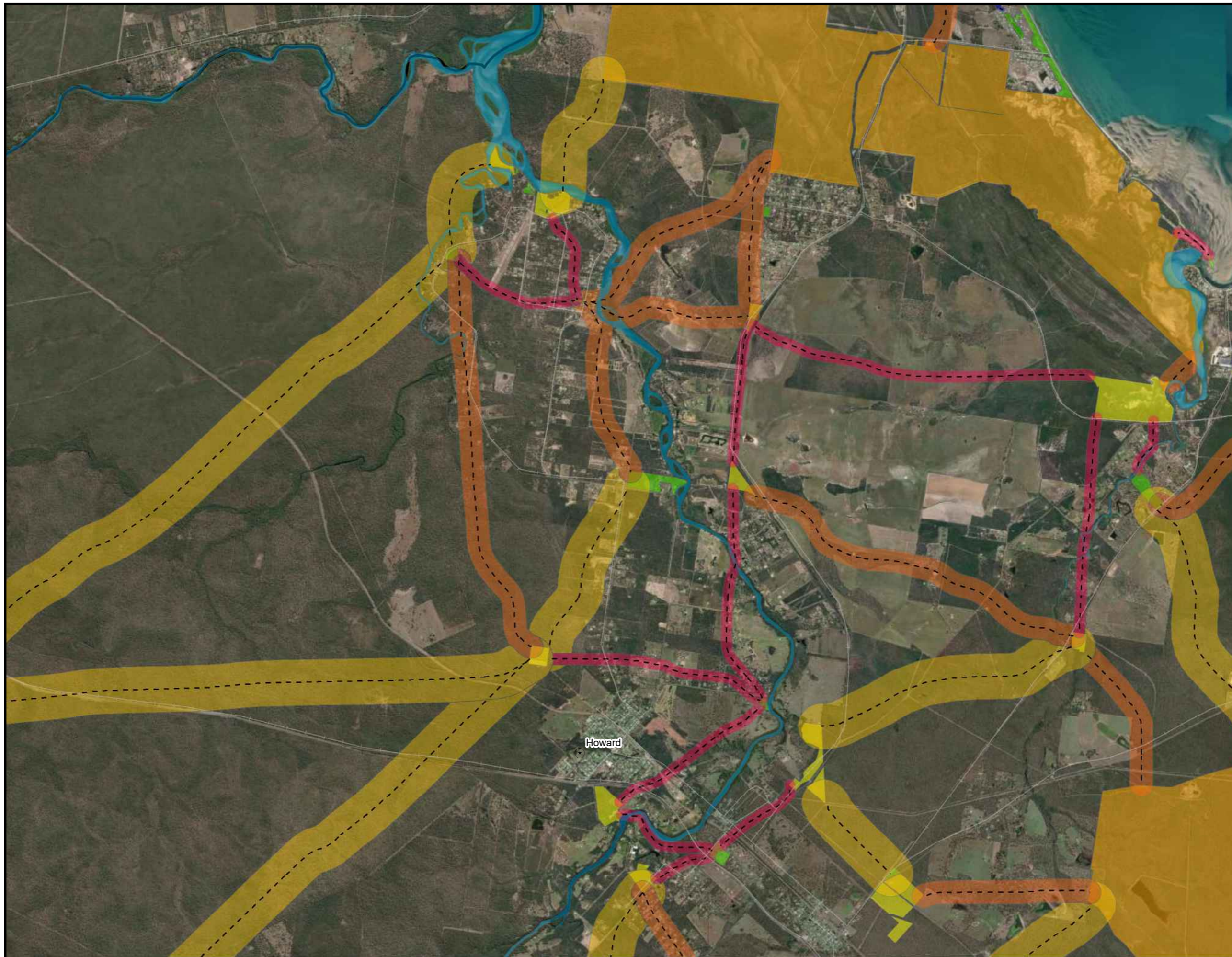
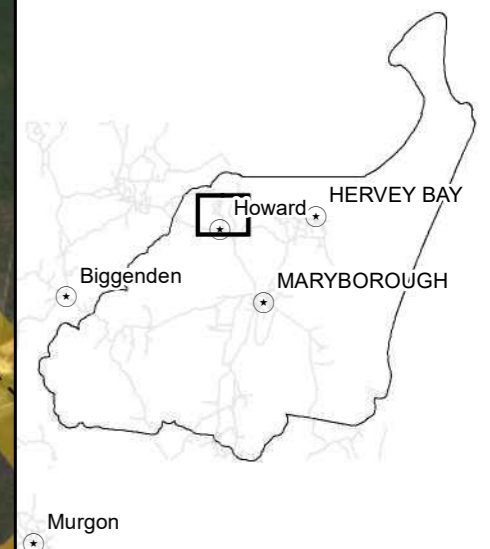
Version	25/03/2022 v9
Author	Amanda Lo Cascio
Projection	GDA 1994 MGa Zone 56



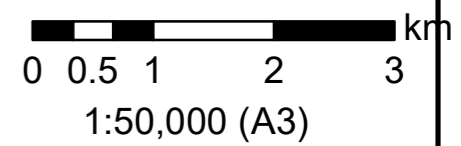
# Matters of Local Environmental Significance Mapping Project

## Legend

-  major\_towns
-  Corridor Centreline
-  Riparian Regional Corridors DF
-  Core Habitat Area
-  Established Urban Node
-  Enhancement Urban Node
-  Regional Corridor
-  Established Corridor
-  Enhancement Corridor
-  Urban Corridor



Version	25/03/2022 v9
Author	Amanda Lo Cascio
Projection	GDA 1994 MGa Zone 56

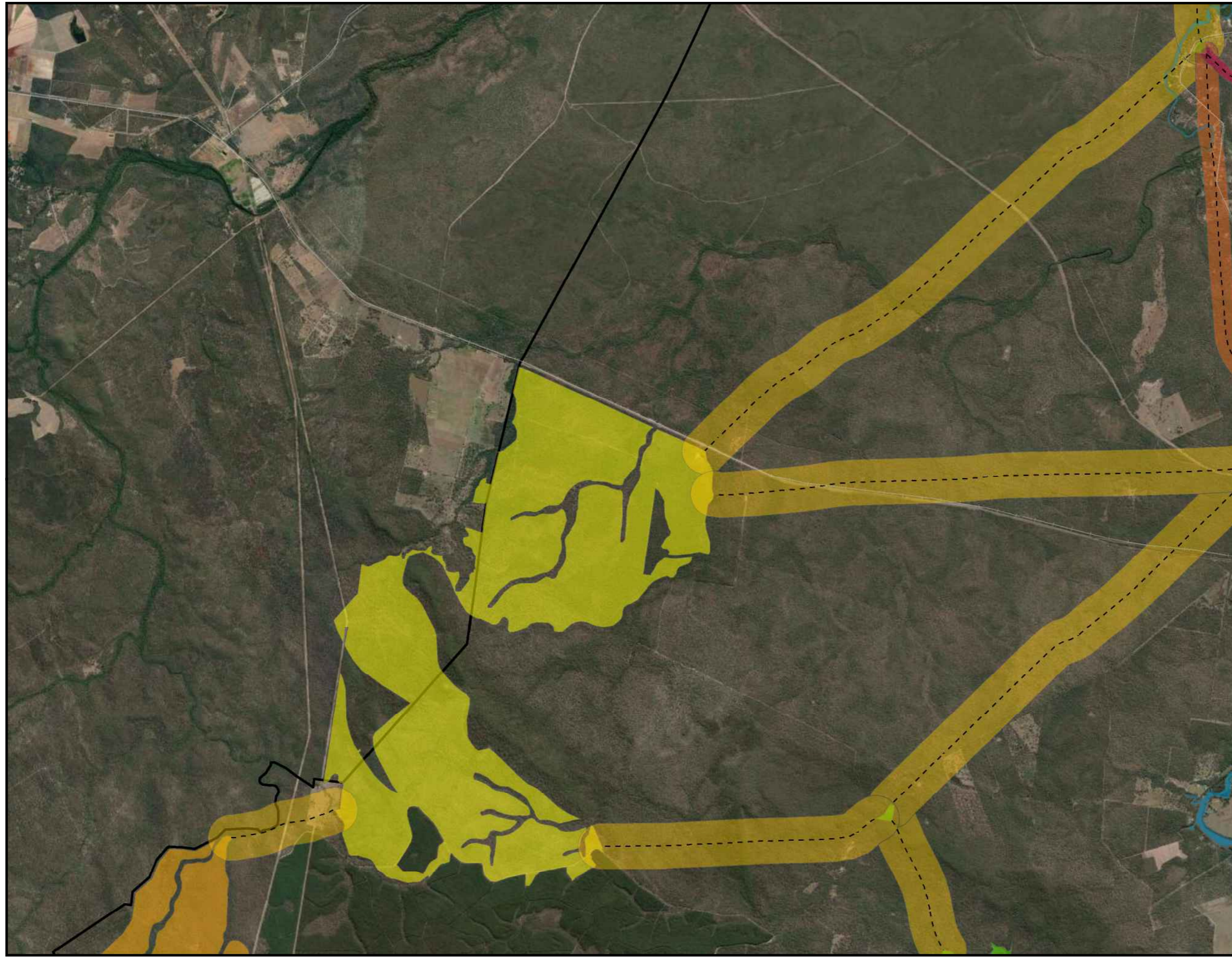
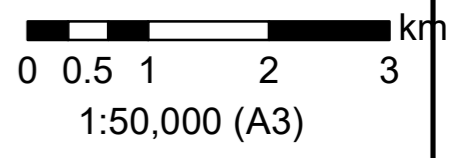
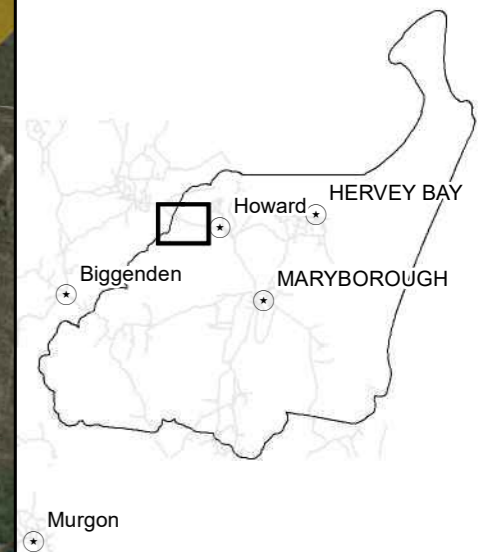




# Matters of Local Environmental Significance Mapping Project

## Legend

- - - Corridor Centreline
- Riparian Regional Corridors DF
- Core Habitat Area
- Established Urban Node
- Enhancement Urban Node
- Regional Corridor
- Established Corridor
- Enhancement Corridor



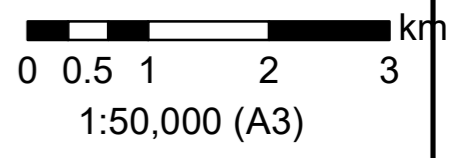
Version	25/03/2022 v9
Author	Amanda Lo Cascio
Projection	GDA 1994 MGa Zone 56



# Matters of Local Environmental Significance Mapping Project

## Legend

- - - Corridor Centreline
- █ Riparian Regional Corridors DF
- █ Core Habitat Area
- █ Established Urban Node
- █ Enhancement Urban Node
- █ Regional Corridor
- █ Established Corridor
- █ Enhancement Corridor
- █ Urban Corridor



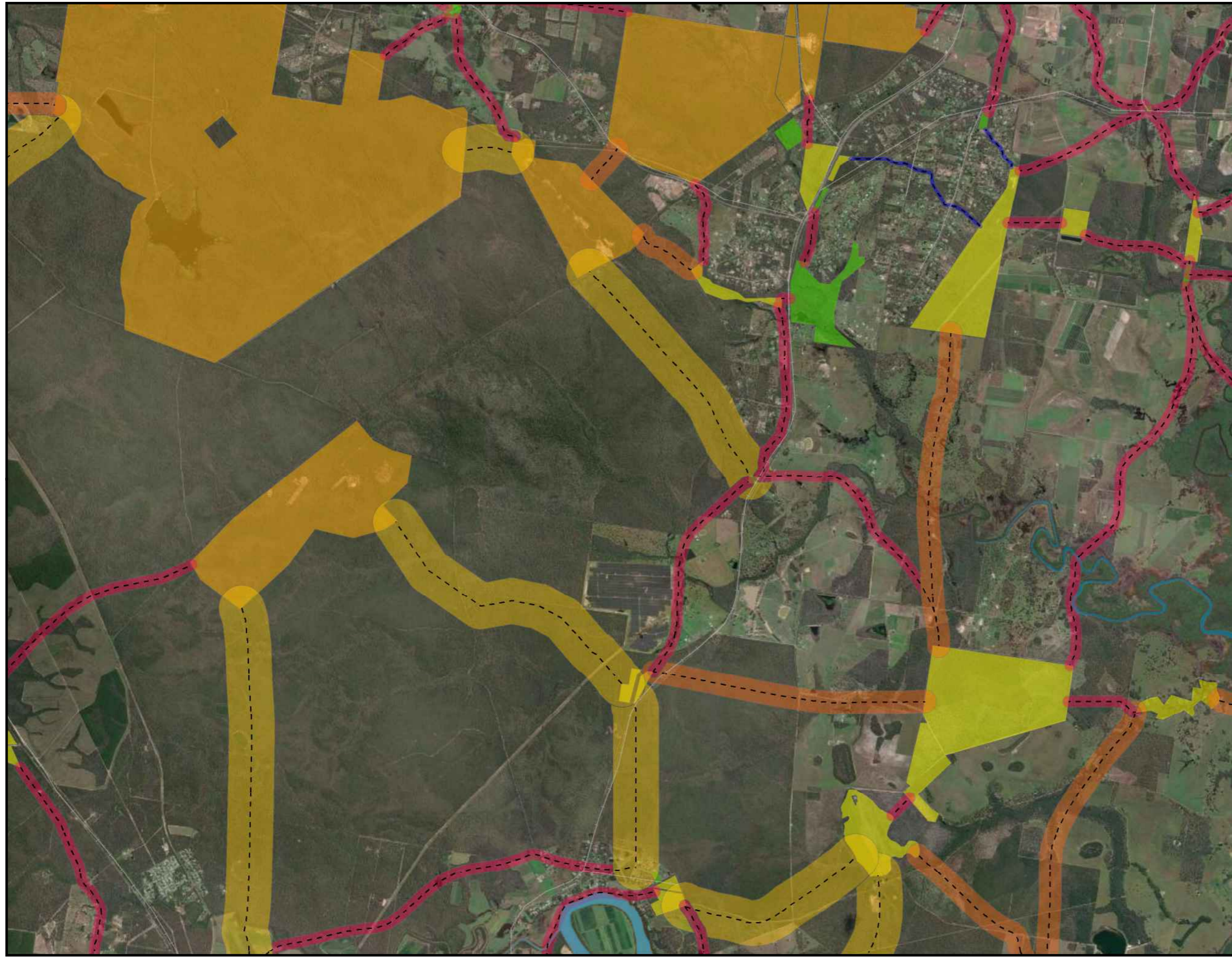
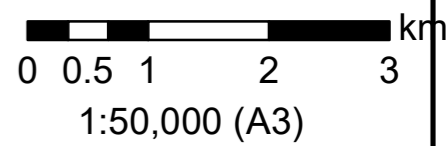
Version	25/03/2022 v9
Author	Amanda Lo Cascio
Projection	GDA 1994 MGa Zone 56



# Matters of Local Environmental Significance Mapping Project

## Legend

- - - Corridor Centreline
- Riparian Regional Corridors DF
- Core Habitat Area
- Established Urban Node
- Enhancement Urban Node
- Regional Corridor
- Established Corridor
- Enhancement Corridor
- Urban Corridor



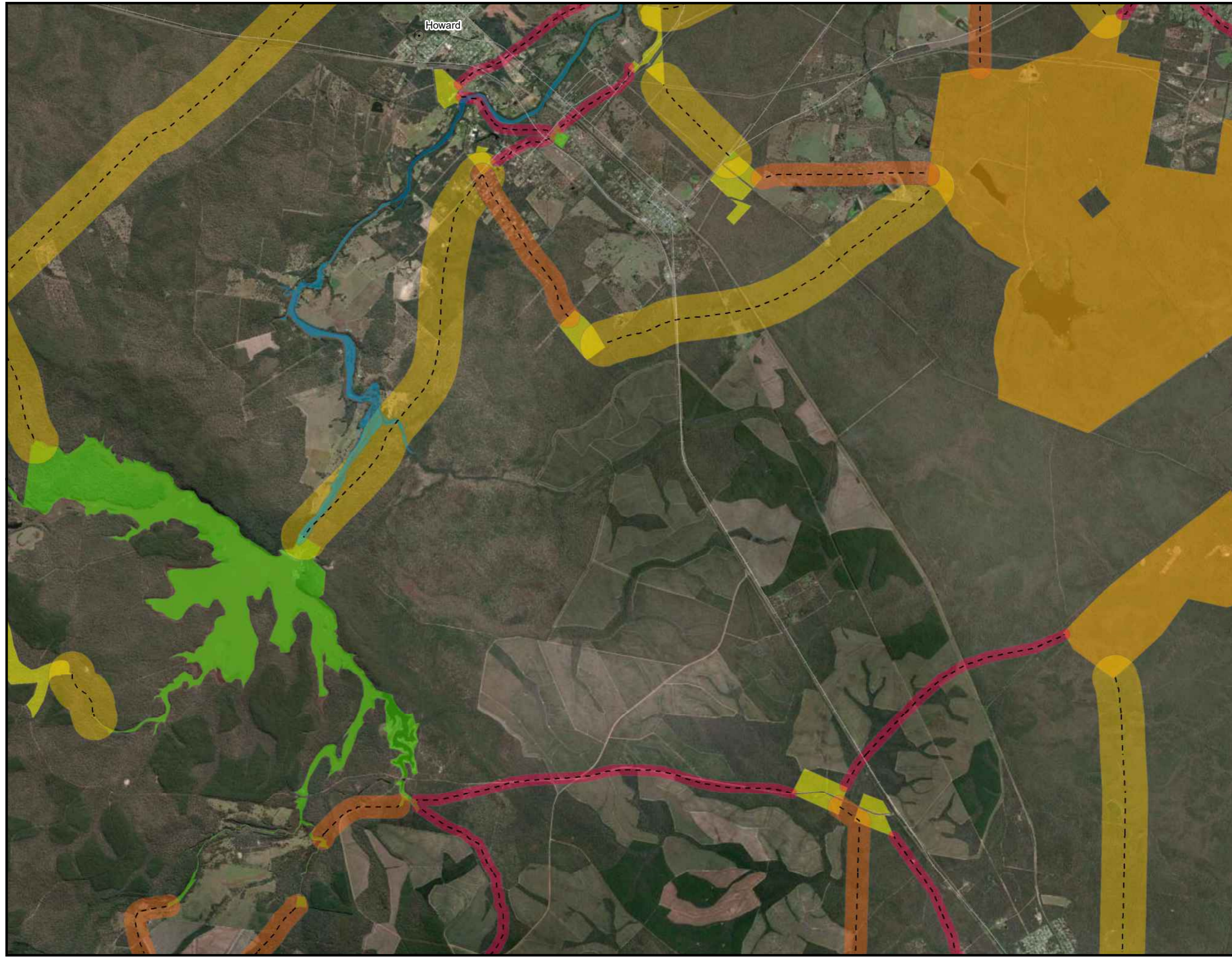
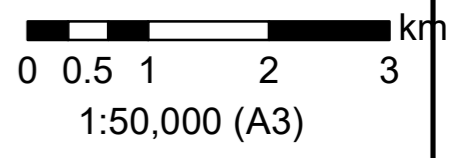
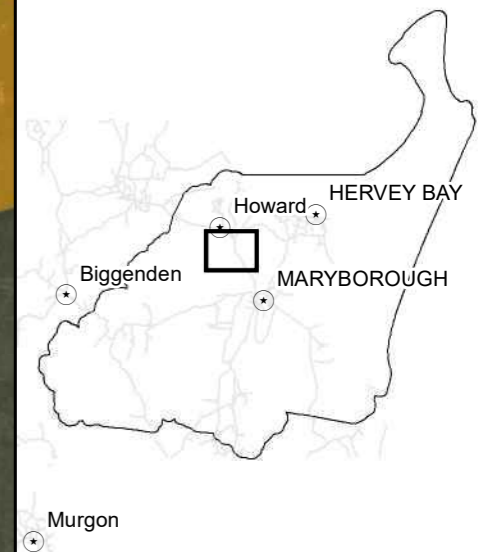
Version	25/03/2022 v9
Author	Amanda Lo Cascio
Projection	GDA 1994 MGa Zone 56



# Matters of Local Environmental Significance Mapping Project

## Legend

- ⊙ major\_towns
- - - Corridor Centreline
- ▬ Riparian Regional Corridors DF
- ▬ Core Habitat Area
- ▬ Established Urban Node
- ▬ Enhancement Urban Node
- ▬ Regional Corridor
- ▬ Established Corridor
- ▬ Enhancement Corridor



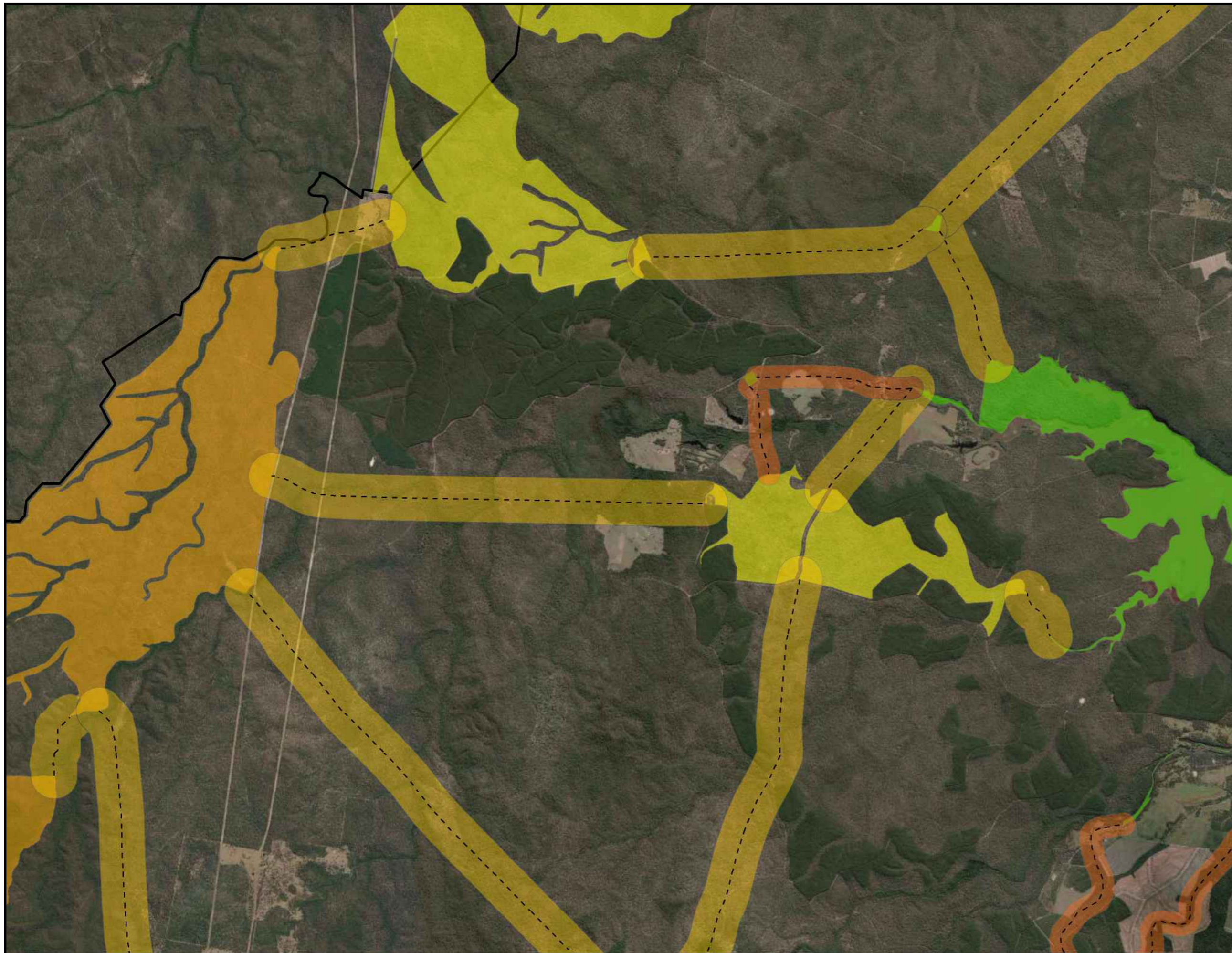
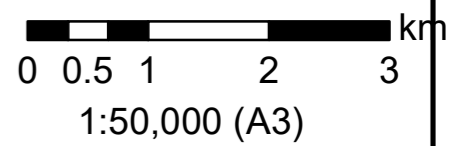
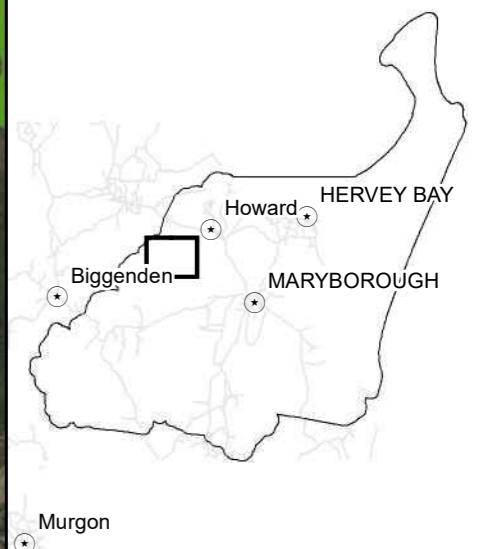
Version	25/03/2022 v9
Author	Amanda Lo Cascio
Projection	GDA 1994 MGa Zone 56



# Matters of Local Environmental Significance Mapping Project

## Legend

- - - Corridor Centreline
- Riparian Regional Corridors DF
- Core Habitat Area
- Established Urban Node
- Enhancement Urban Node
- Regional Corridor
- Established Corridor



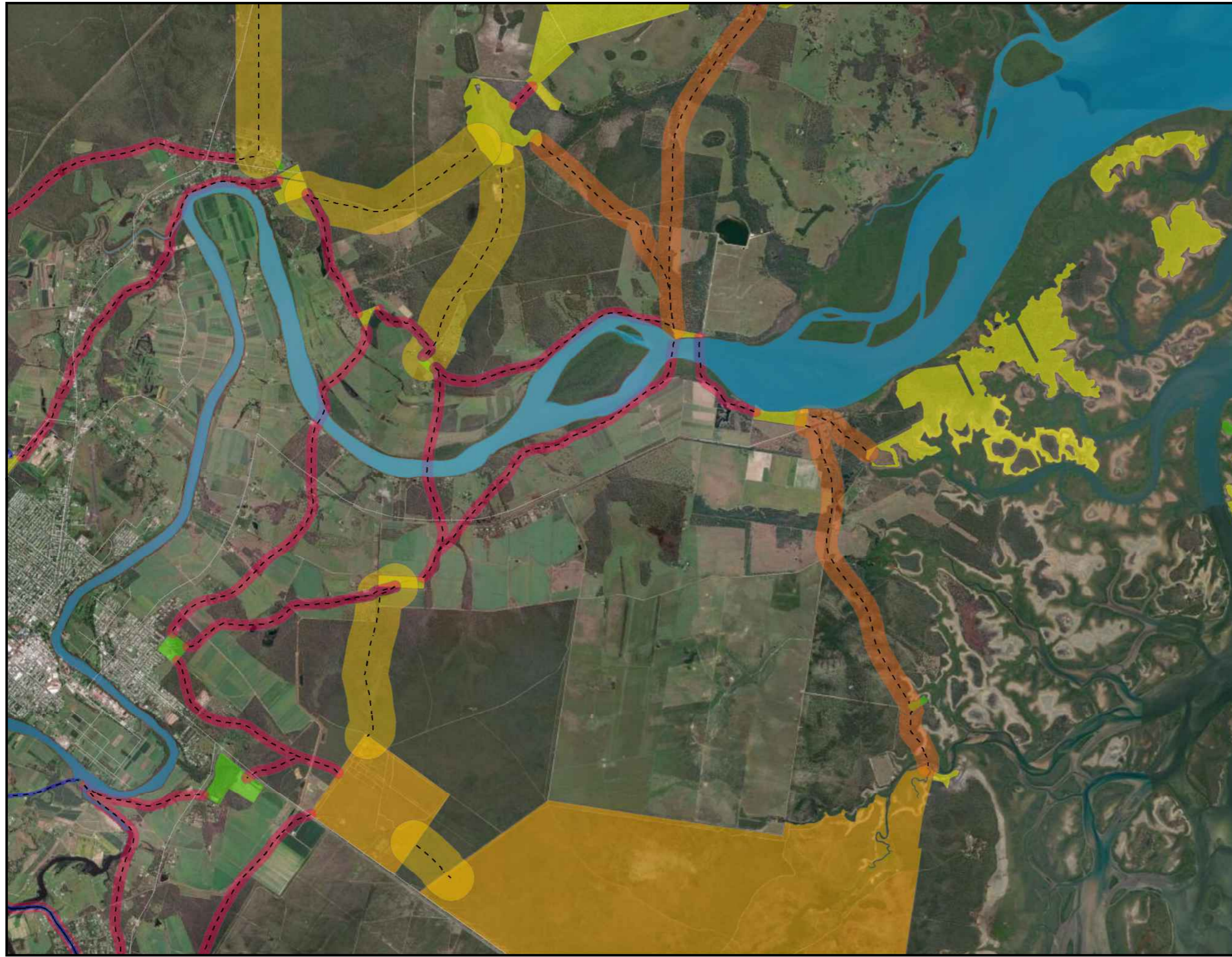
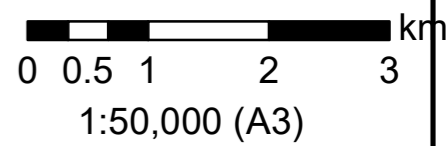
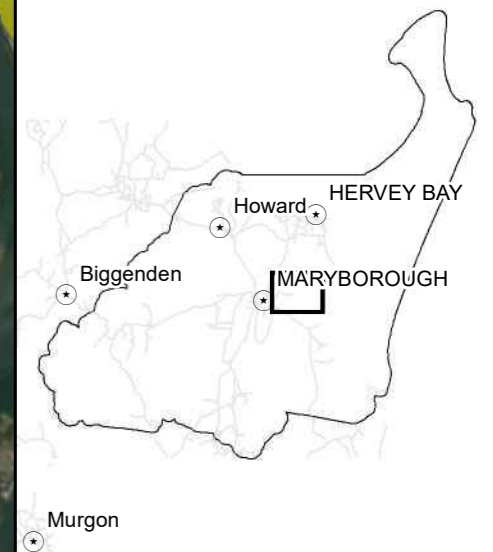
Version	25/03/2022 v9
Author	Amanda Lo Cascio
Projection	GDA 1994 MGa Zone 56



# Matters of Local Environmental Significance Mapping Project

## Legend

- - - Corridor Centreline
- █ Riparian Regional Corridors DF
- █ Core Habitat Area
- █ Established Urban Node
- █ Enhancement Urban Node
- █ Regional Corridor
- █ Established Corridor
- █ Enhancement Corridor
- █ Urban Corridor



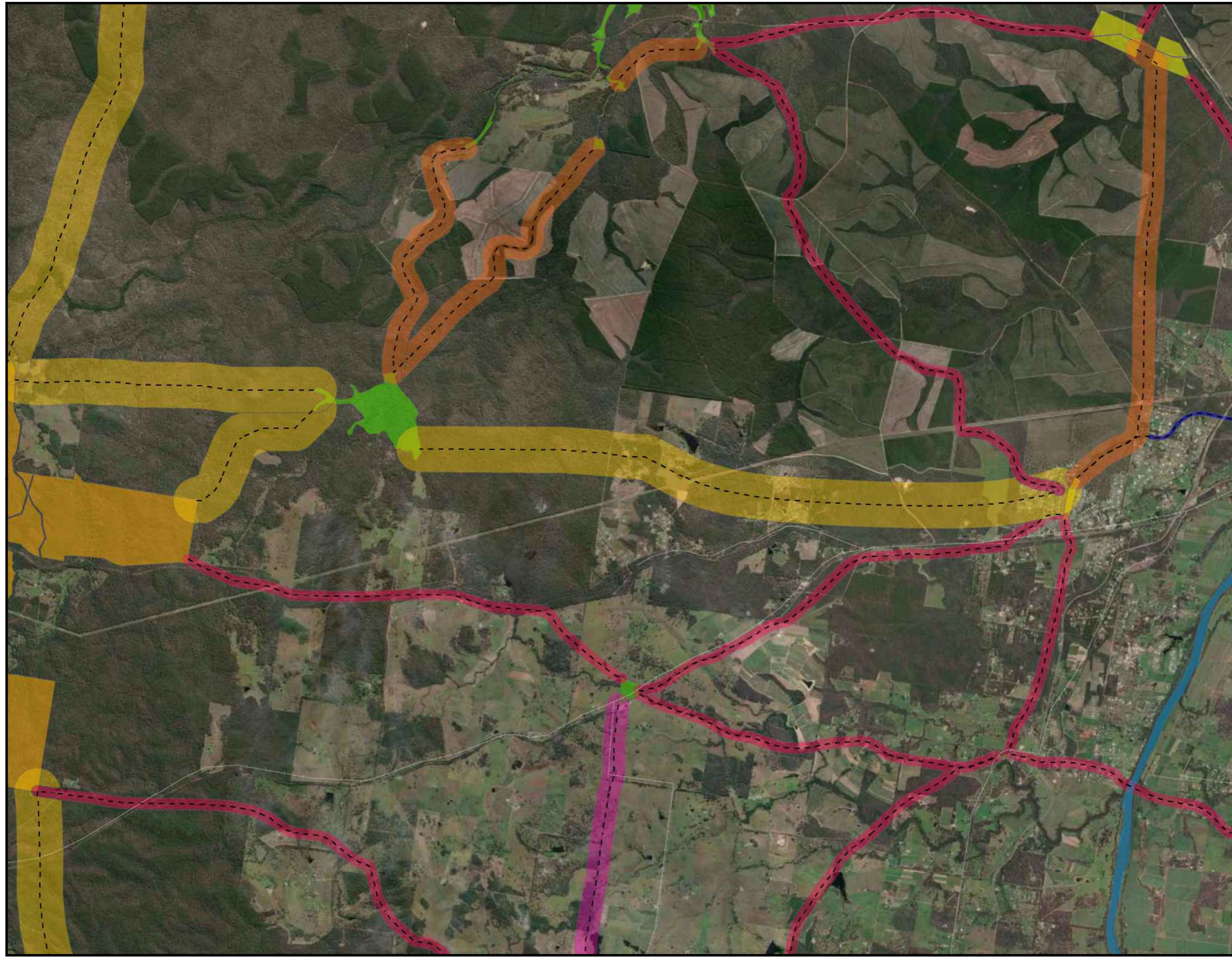
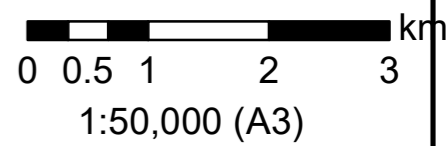
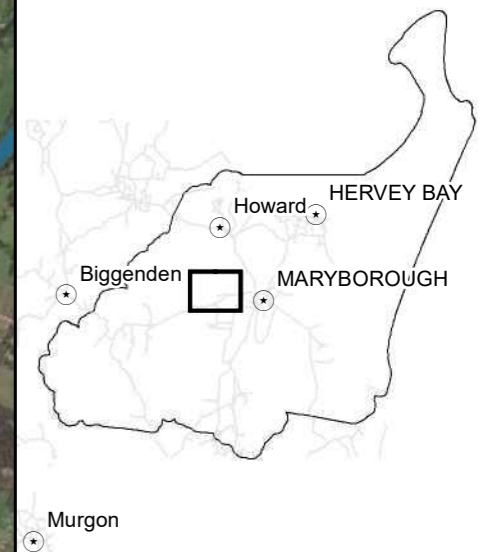
Version	25/03/2022 v9
Author	Amanda Lo Cascio
Projection	GDA 1994 MGa Zone 56



# Matters of Local Environmental Significance Mapping Project

## Legend

- - - Corridor Centreline
- Riparian Regional Corridors DF
- Core Habitat Area
- Established Urban Node
- Enhancement Urban Node
- Regional Corridor
- Established Corridor
- Enhancement Corridor
- Stepping Stone Corridor
- Urban Corridor













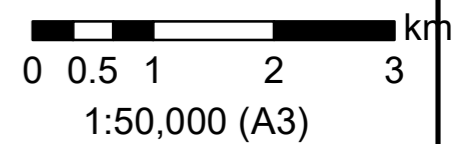
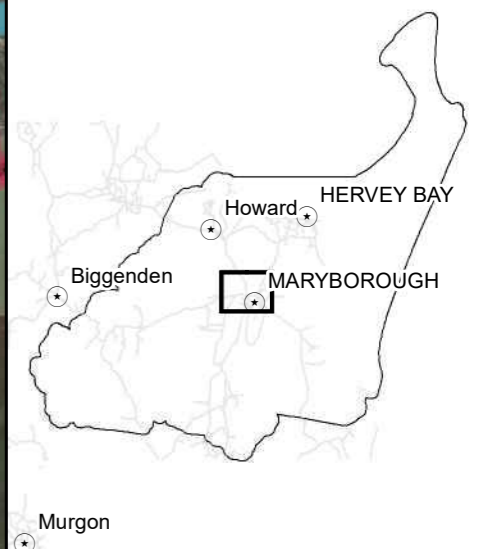
Version	25/03/2022 v9
Author	Amanda Lo Cascio
Projection	GDA 1994 MGa Zone 56



# Matters of Local Environmental Significance Mapping Project

## Legend

-  major\_towns
-  Corridor Centreline
-  Riparian Regional Corridors DF
-  Core Habitat Area
-  Established Urban Node
-  Enhancement Urban Node
-  Regional Corridor
-  Established Corridor
-  Enhancement Corridor
-  Urban Corridor



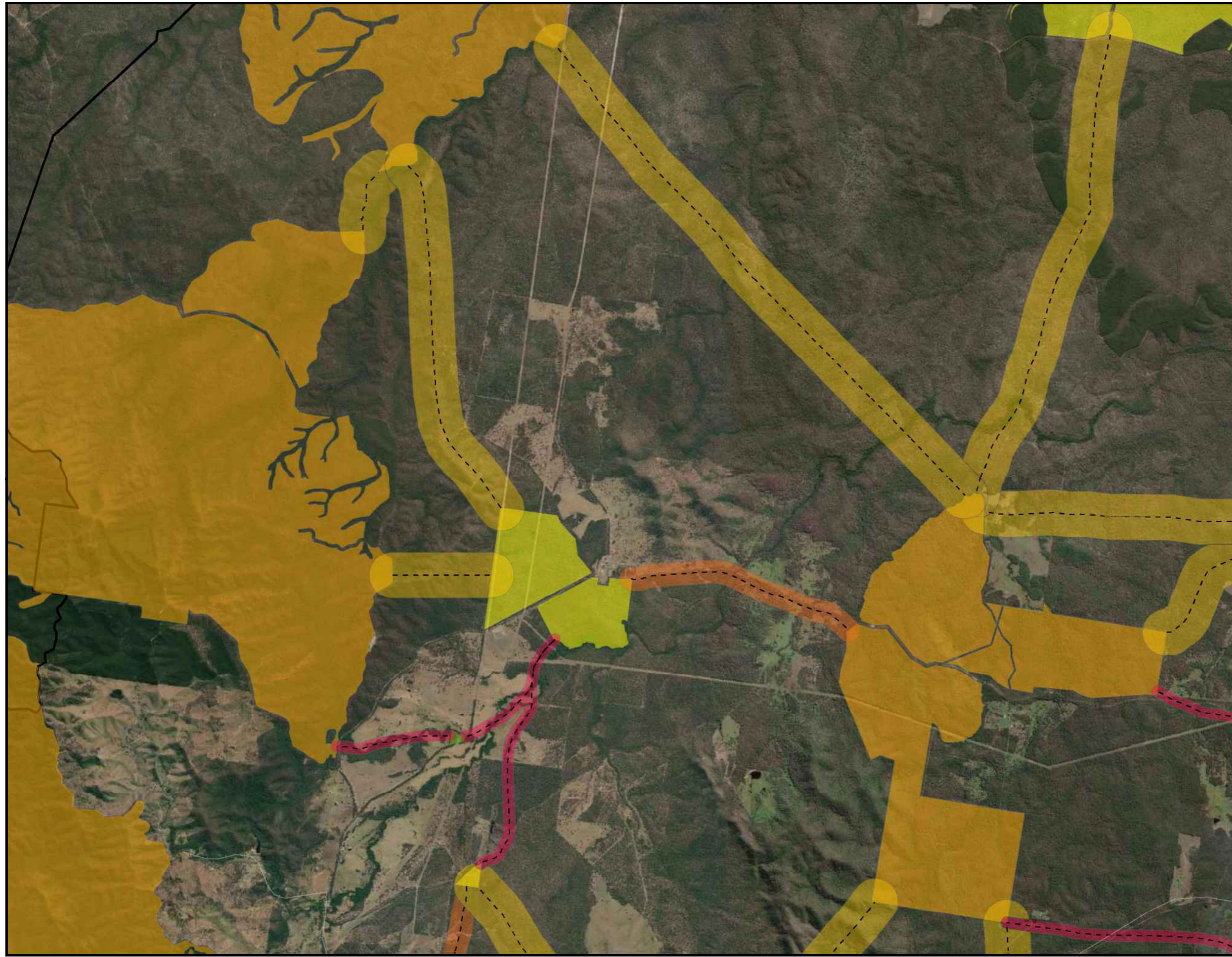
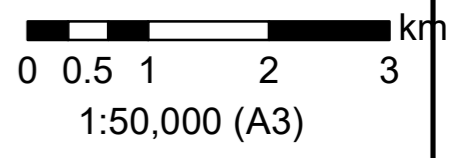
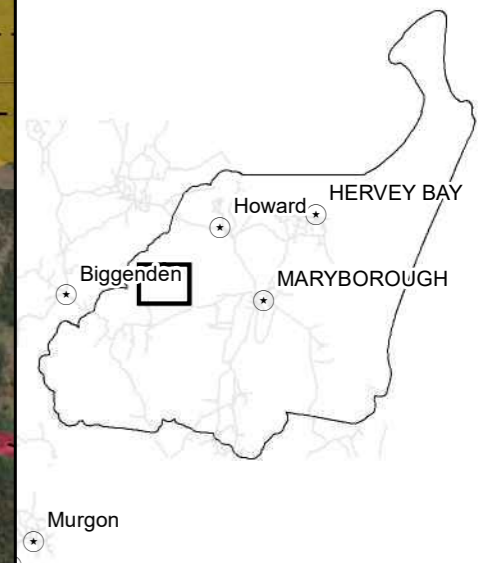
Version	25/03/2022 v9
Author	Amanda Lo Cascio
Projection	GDA 1994 MGa Zone 56



# Matters of Local Environmental Significance Mapping Project

## Legend

- - - Corridor Centreline
- Core Habitat Area
- Established Urban Node
- Enhancement Urban Node
- Regional Corridor
- Established Corridor
- Enhancement Corridor



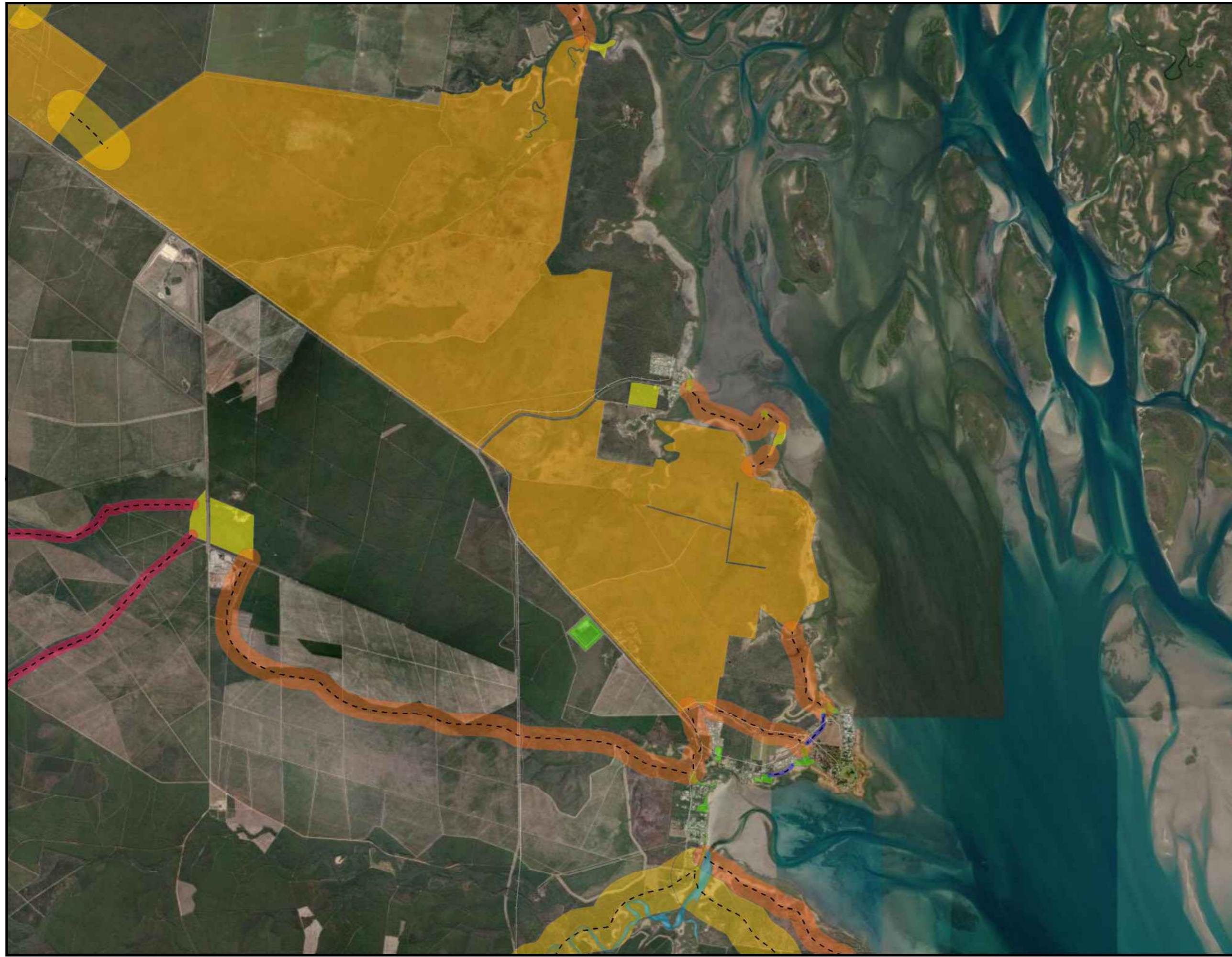
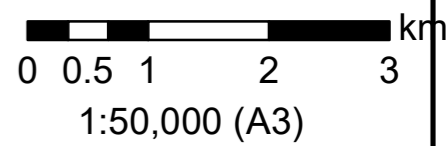
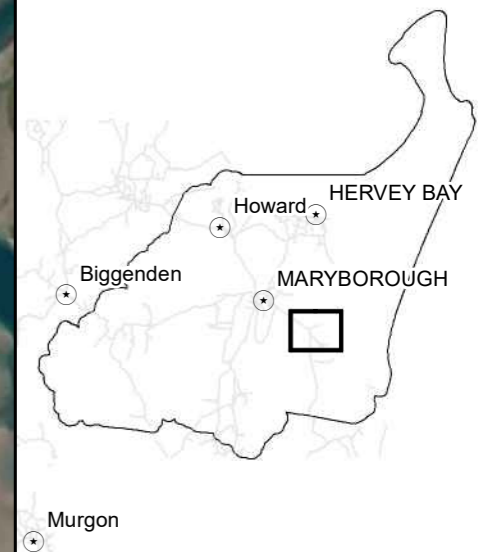
Version	25/03/2022 v9
Author	Amanda Lo Cascio
Projection	GDA 1994 MGa Zone 56



# Matters of Local Environmental Significance Mapping Project

## Legend

- - - Corridor Centreline
- Riparian Regional Corridors DF
- Core Habitat Area
- Established Urban Node
- Enhancement Urban Node
- Regional Corridor
- Established Corridor
- Enhancement Corridor
- Urban Corridor



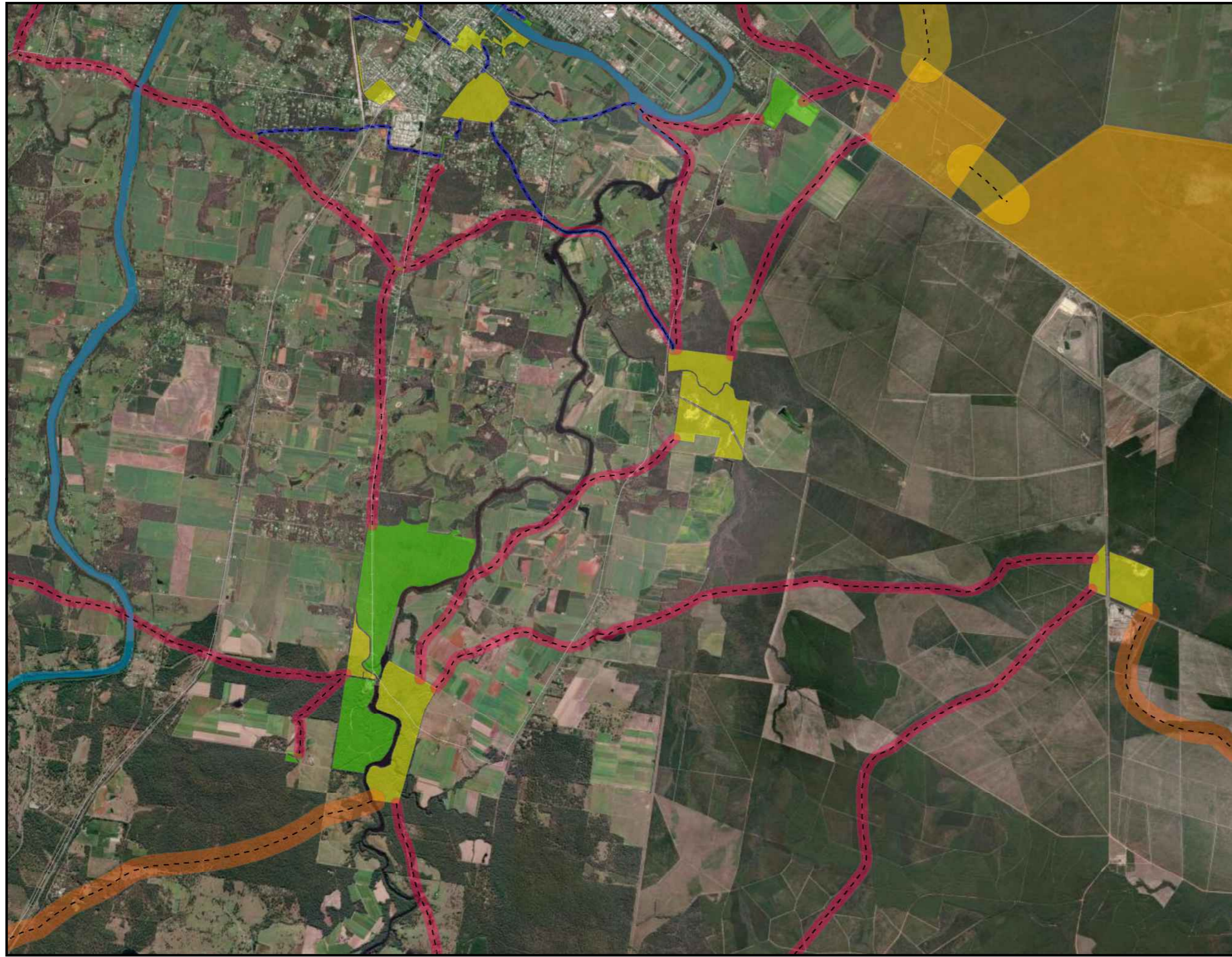
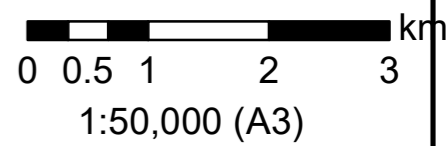
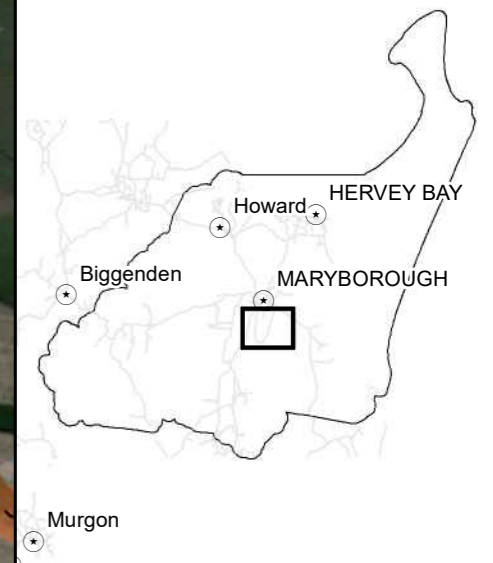
Version	25/03/2022 v9
Author	Amanda Lo Cascio
Projection	GDA 1994 MGa Zone 56



# Matters of Local Environmental Significance Mapping Project

## Legend

- - - Corridor Centreline
- █ Riparian Regional Corridors DF
- █ Core Habitat Area
- █ Established Urban Node
- █ Enhancement Urban Node
- █ Regional Corridor
- █ Established Corridor
- █ Enhancement Corridor
- █ Urban Corridor



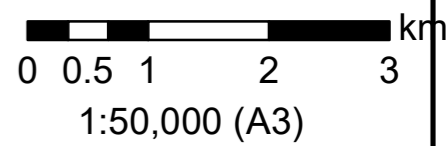
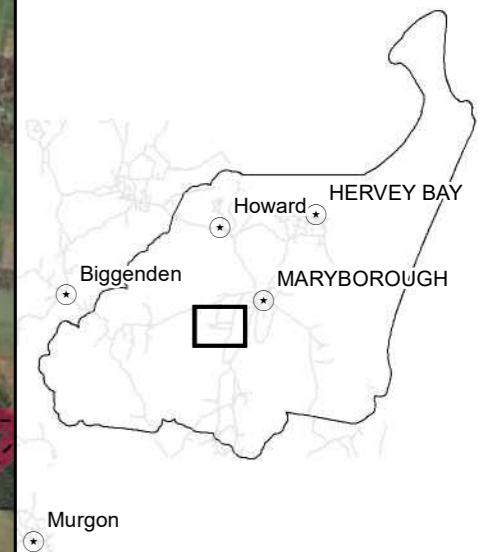
Version	25/03/2022 v9
Author	Amanda Lo Cascio
Projection	GDA 1994 MGa Zone 56



# Matters of Local Environmental Significance Mapping Project

## Legend

- - - Corridor Centreline
- █ Riparian Regional Corridors DF
- █ Core Habitat Area
- █ Established Urban Node
- █ Enhancement Urban Node
- █ Regional Corridor
- █ Established Corridor
- █ Enhancement Corridor
- █ Stepping Stone Corridor
- █ Urban Corridor



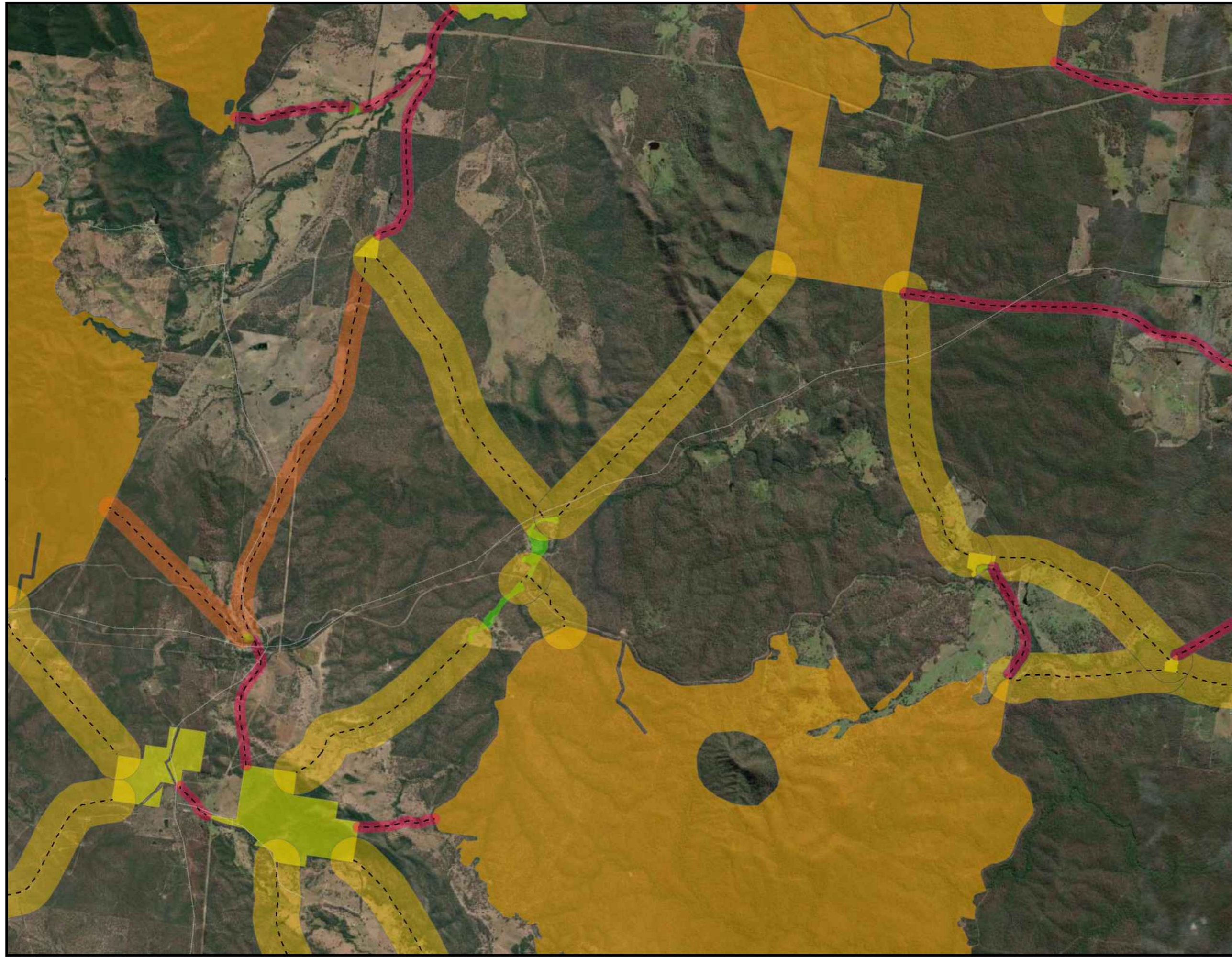
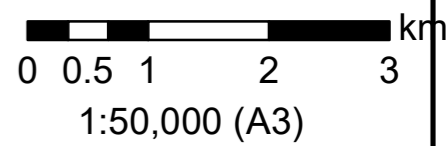
Version	25/03/2022 v9
Author	Amanda Lo Cascio
Projection	GDA 1994 MGa Zone 56



# Matters of Local Environmental Significance Mapping Project

## Legend

- - - Corridor Centreline
- Core Habitat Area
- Established Urban Node
- Enhancement Urban Node
- Regional Corridor
- Established Corridor
- Enhancement Corridor



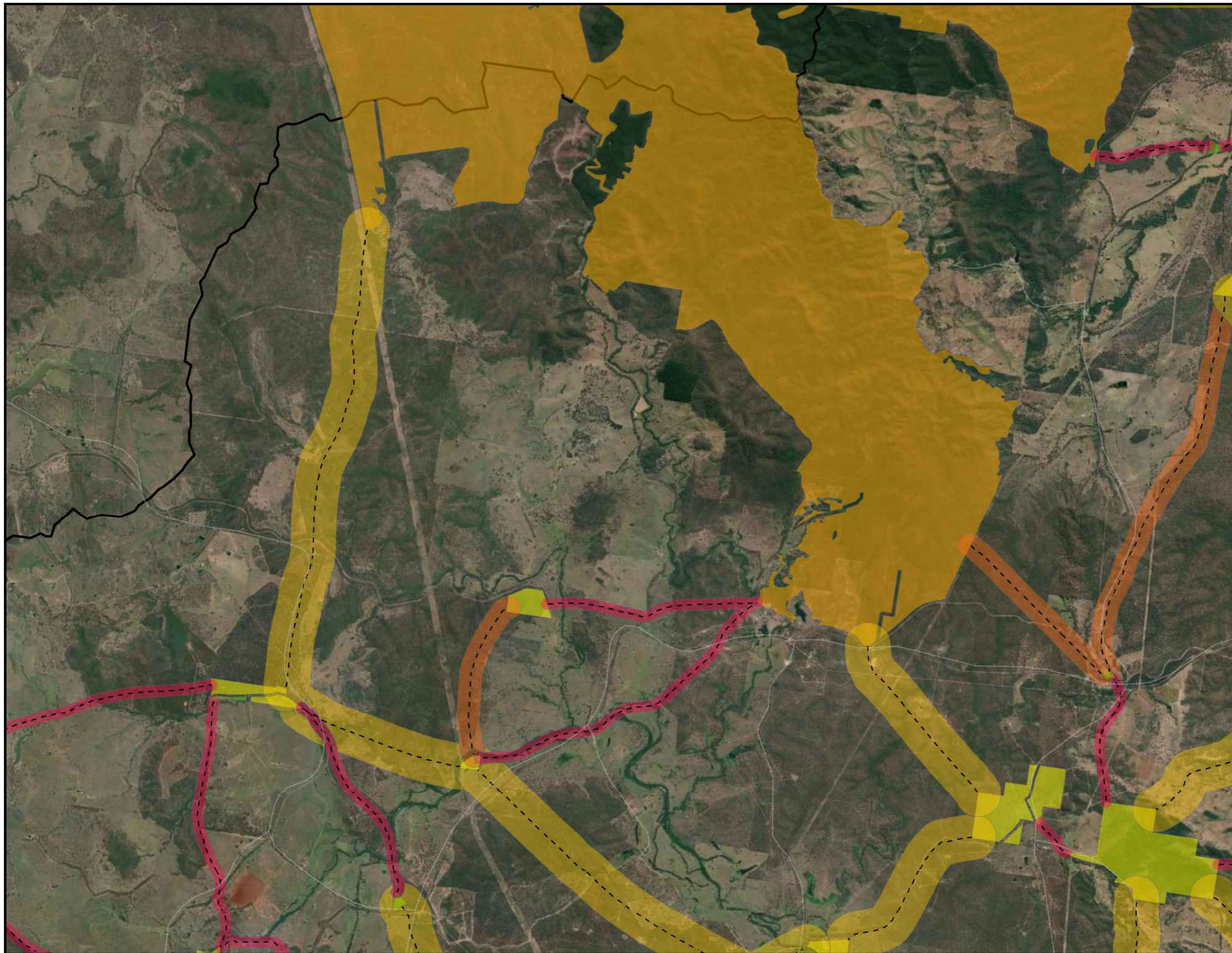
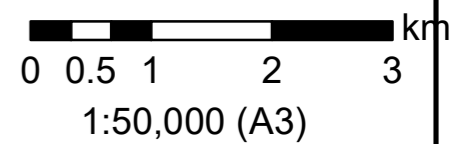
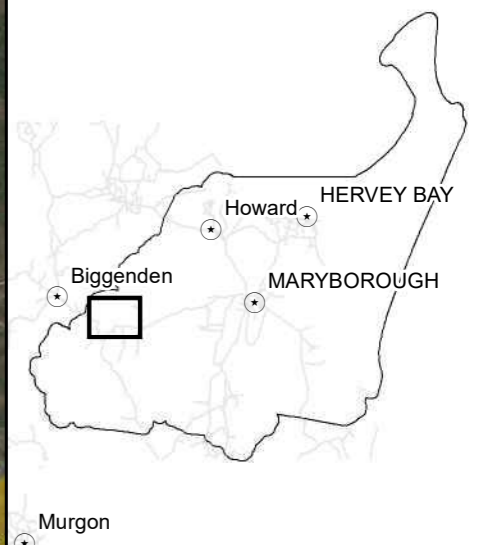
Version	25/03/2022 v9
Author	Amanda Lo Cascio
Projection	GDA 1994 MGa Zone 56



# Matters of Local Environmental Significance Mapping Project

## Legend

- - - Corridor Centreline
- Core Habitat Area
- Established Urban Node
- Enhancement Urban Node
- Regional Corridor
- Established Corridor
- Enhancement Corridor



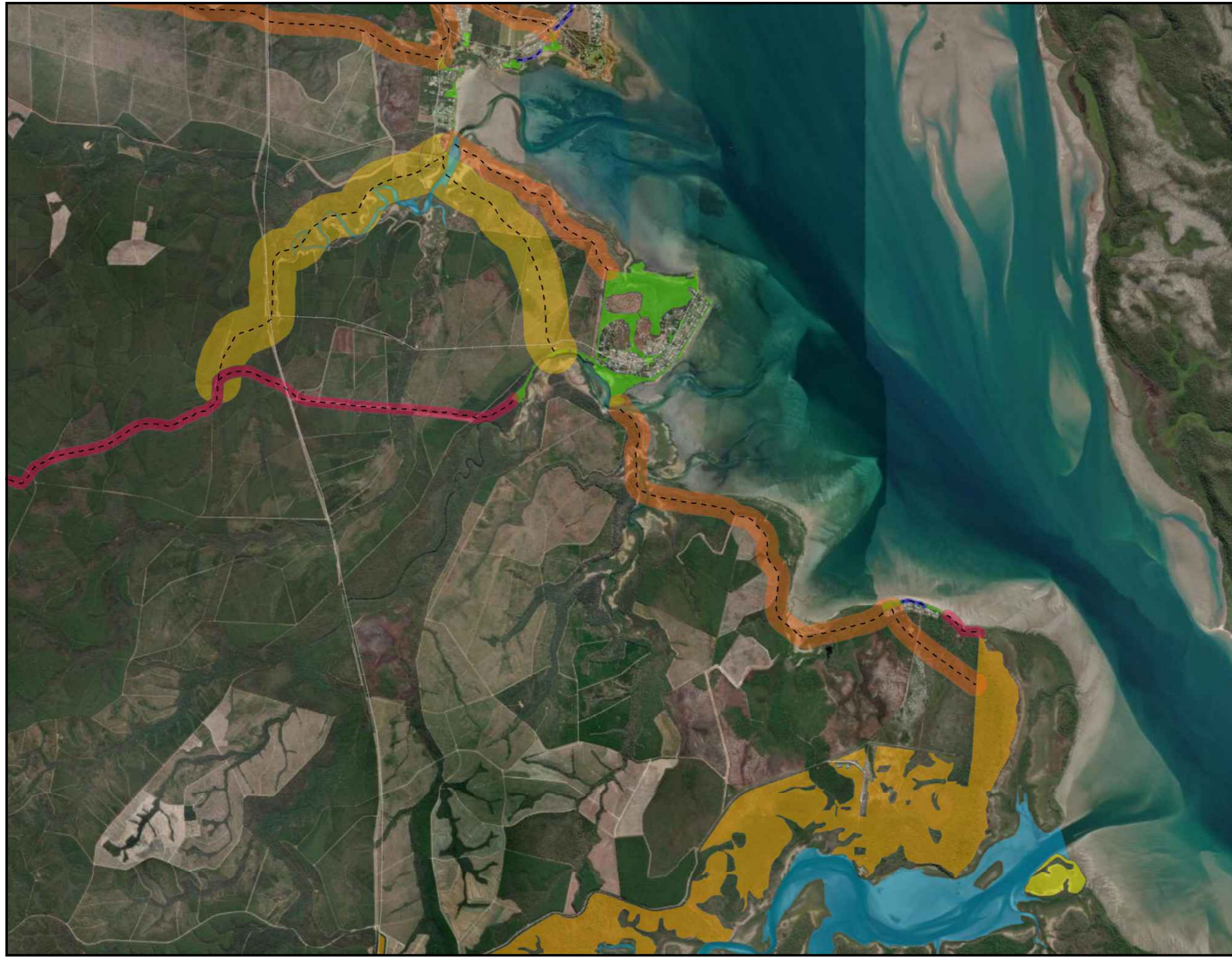
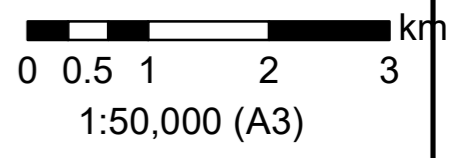
Version	25/03/2022 v9
Author	Amanda Lo Cascio
Projection	GDA 1994 MGa Zone 56



# Matters of Local Environmental Significance Mapping Project

## Legend

- - - Corridor Centreline
- █ Riparian Regional Corridors DF
- █ Core Habitat Area
- █ Established Urban Node
- █ Enhancement Urban Node
- █ Regional Corridor
- █ Established Corridor
- █ Enhancement Corridor
- █ Urban Corridor



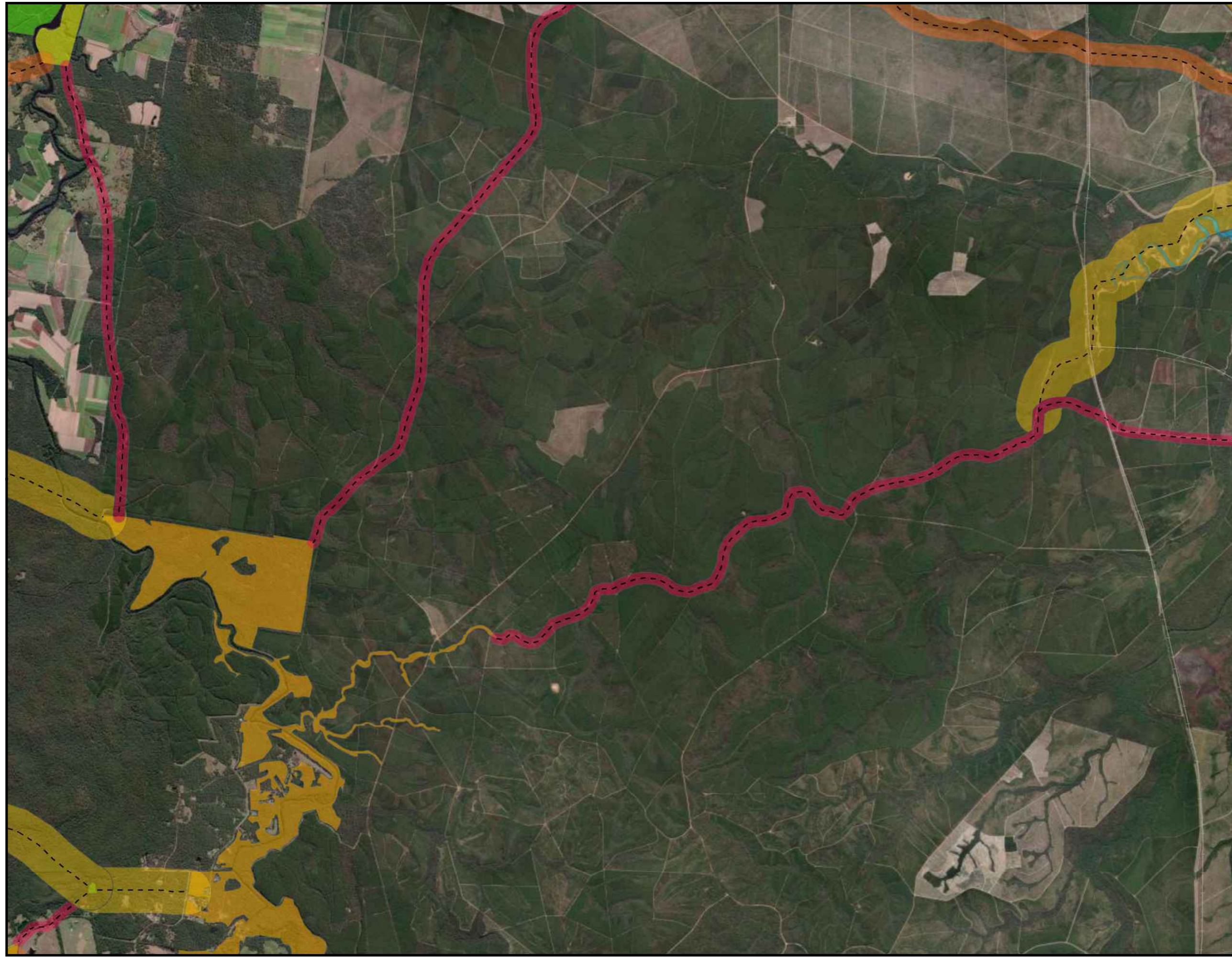
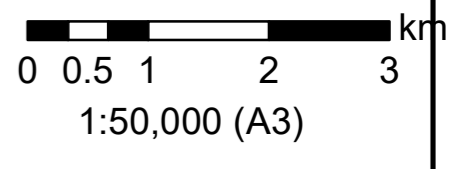
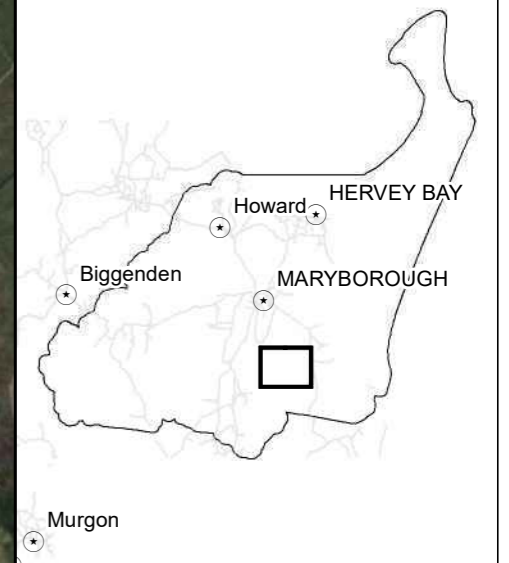
Version	25/03/2022 v9
Author	Amanda Lo Cascio
Projection	GDA 1994 MGa Zone 56



# Matters of Local Environmental Significance Mapping Project

## Legend

- - - Corridor Centreline
- Riparian Regional Corridors DF
- Core Habitat Area
- Established Urban Node
- Enhancement Urban Node
- Regional Corridor
- Established Corridor
- Enhancement Corridor



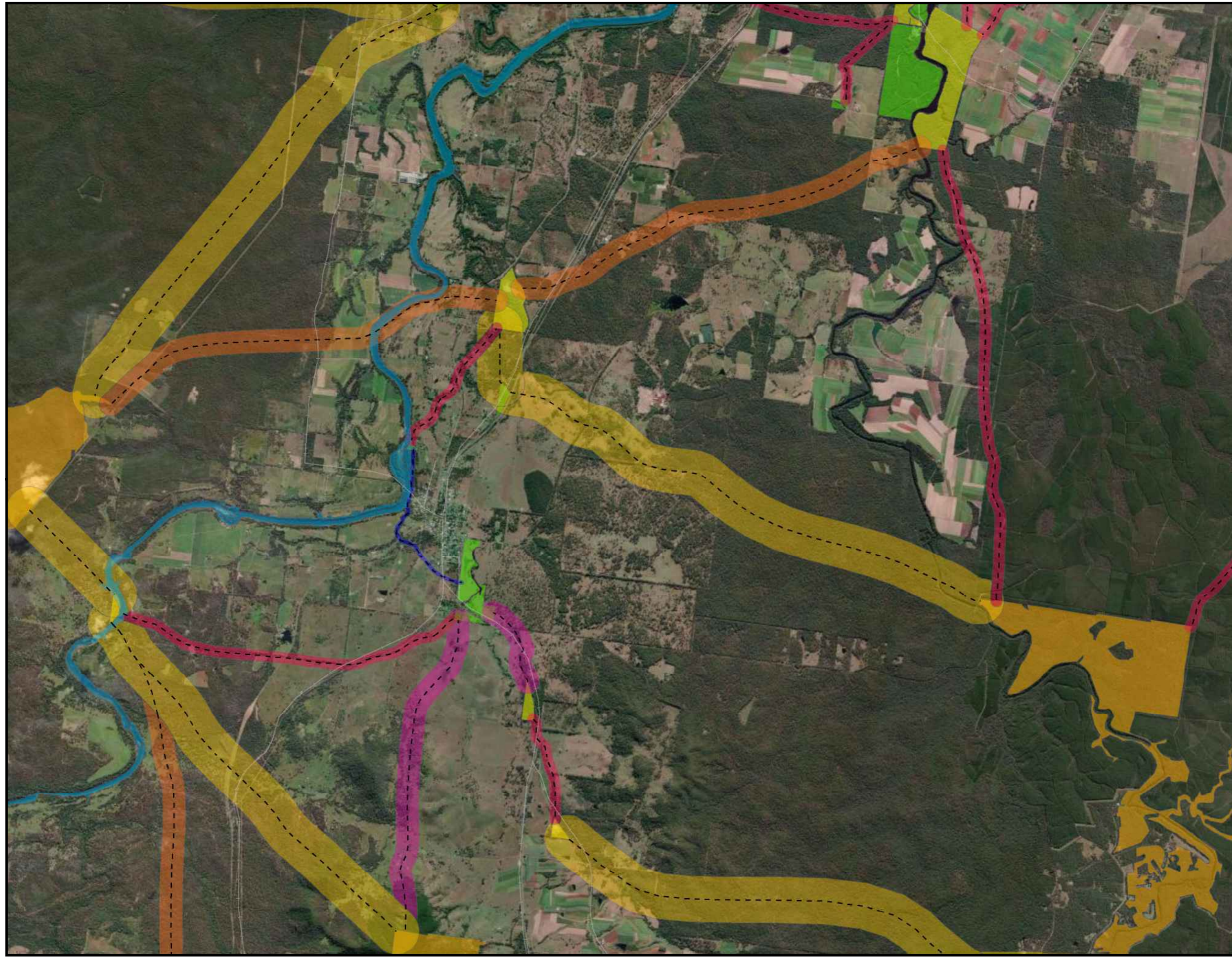
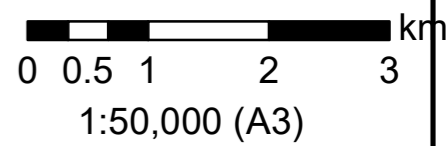
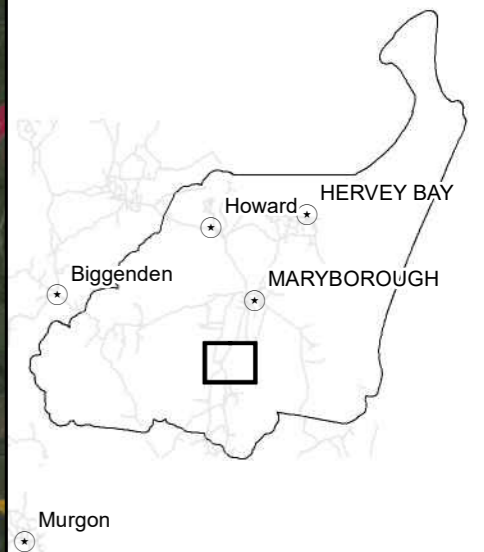
Version	25/03/2022 v9
Author	Amanda Lo Cascio
Projection	GDA 1994 MGa Zone 56



# Matters of Local Environmental Significance Mapping Project

## Legend

- Corridor Centreline
- █ Riparian Regional Corridors DF
- █ Core Habitat Area
- █ Established Urban Node
- █ Enhancement Urban Node
- █ Regional Corridor
- █ Established Corridor
- █ Enhancement Corridor
- █ Stepping Stone Corridor
- █ Urban Corridor



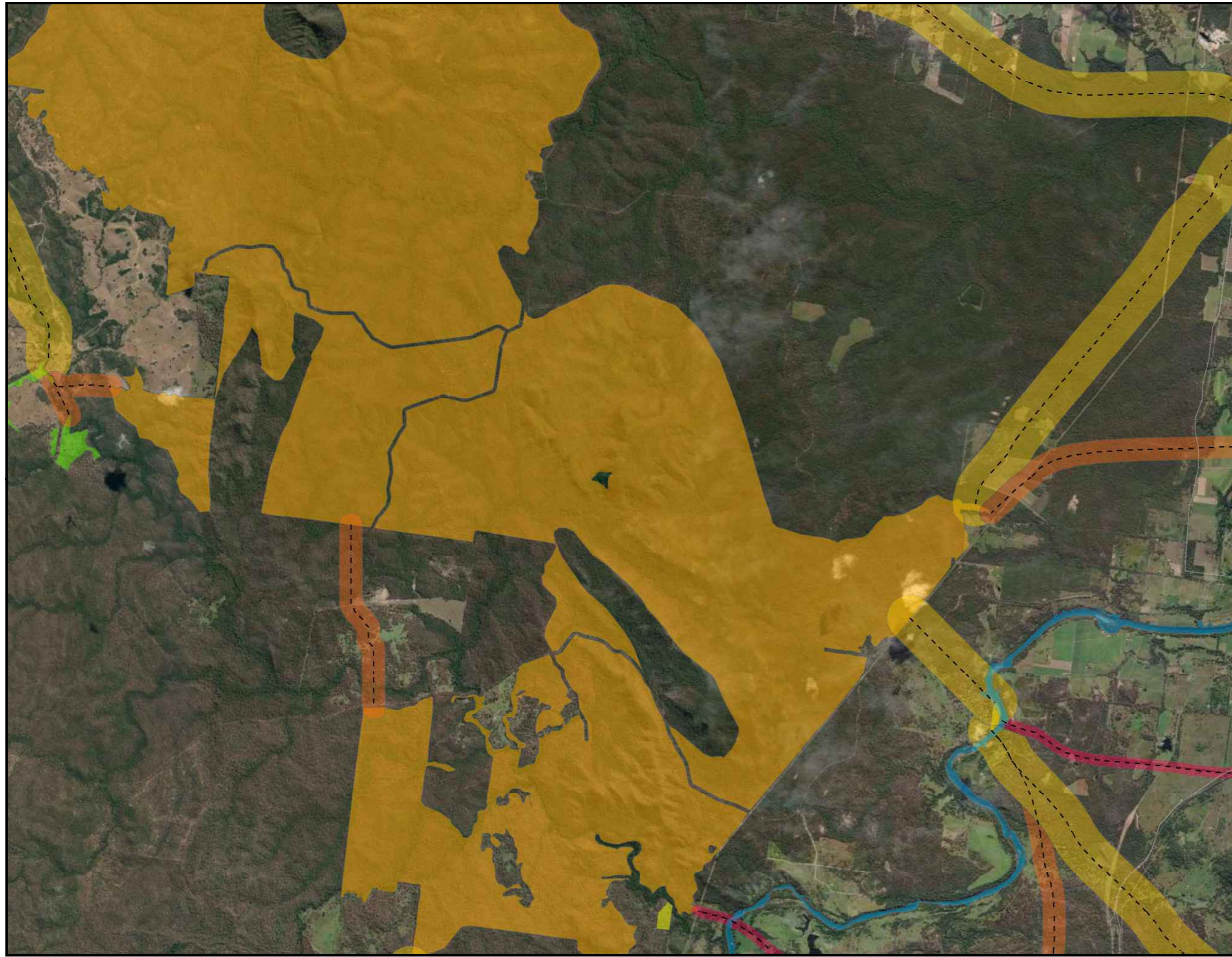
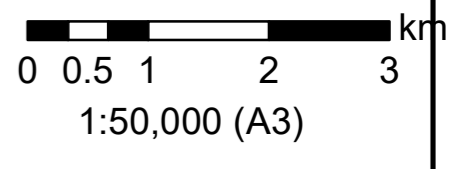
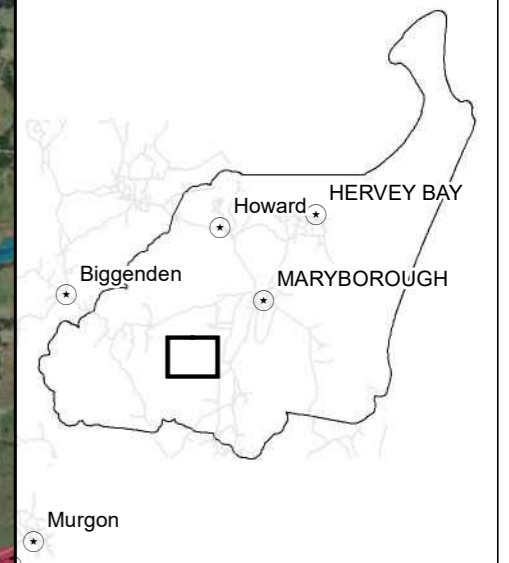
Version	25/03/2022 v9
Author	Amanda Lo Cascio
Projection	GDA 1994 MGa Zone 56



# Matters of Local Environmental Significance Mapping Project

## Legend

- - - Corridor Centreline
- Riparian Regional Corridors DF
- Core Habitat Area
- Established Urban Node
- Enhancement Urban Node
- Regional Corridor
- Established Corridor
- Enhancement Corridor



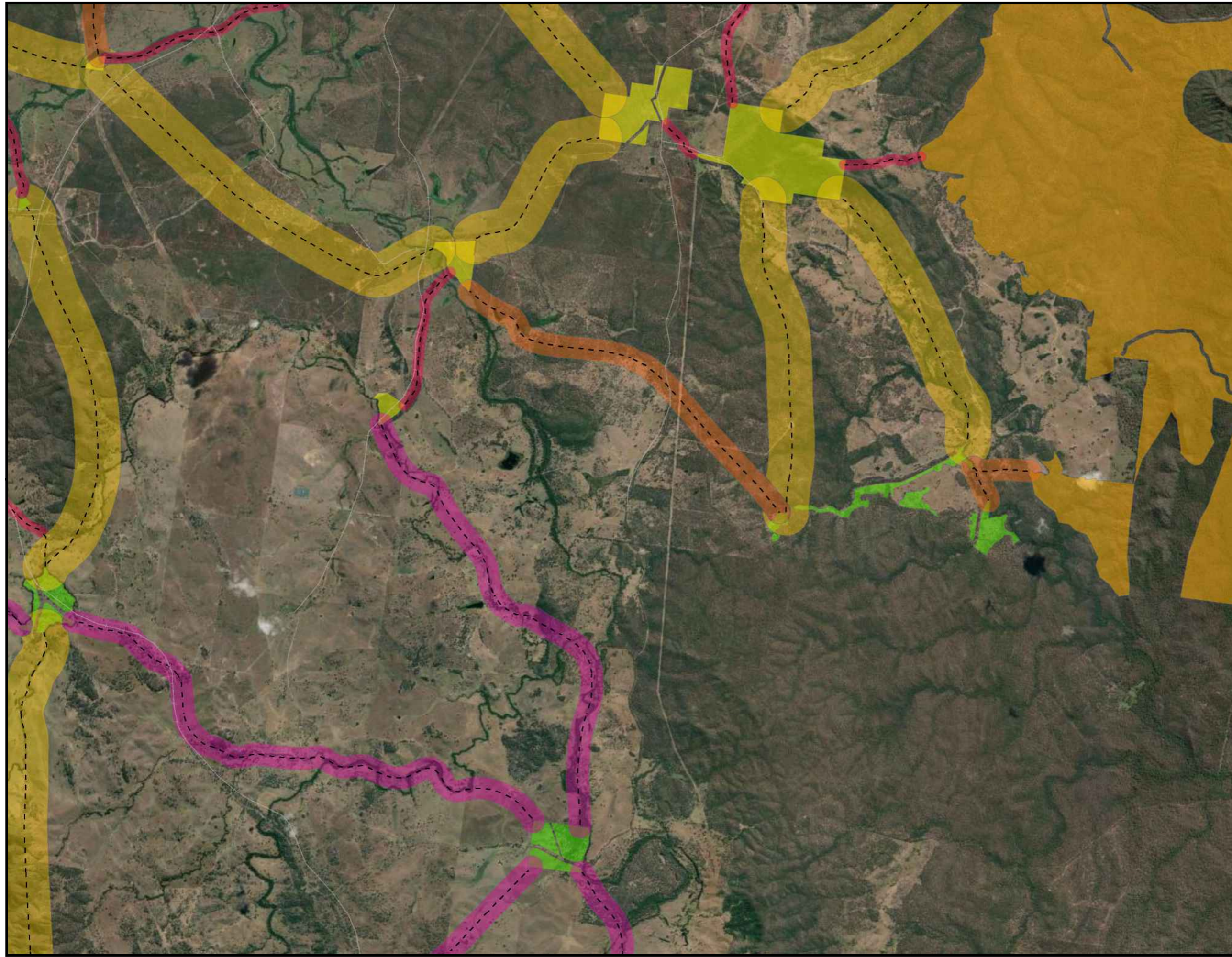
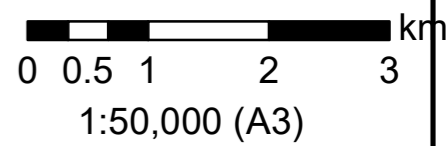
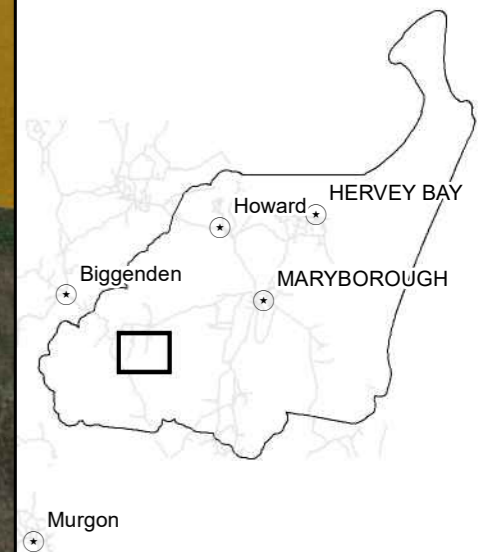
Version	25/03/2022 v9
Author	Amanda Lo Cascio
Projection	GDA 1994 MGa Zone 56



# Matters of Local Environmental Significance Mapping Project

## Legend

- - - Corridor Centreline
- Core Habitat Area
- Established Urban Node
- Enhancement Urban Node
- Regional Corridor
- Established Corridor
- Enhancement Corridor
- Stepping Stone Corridor

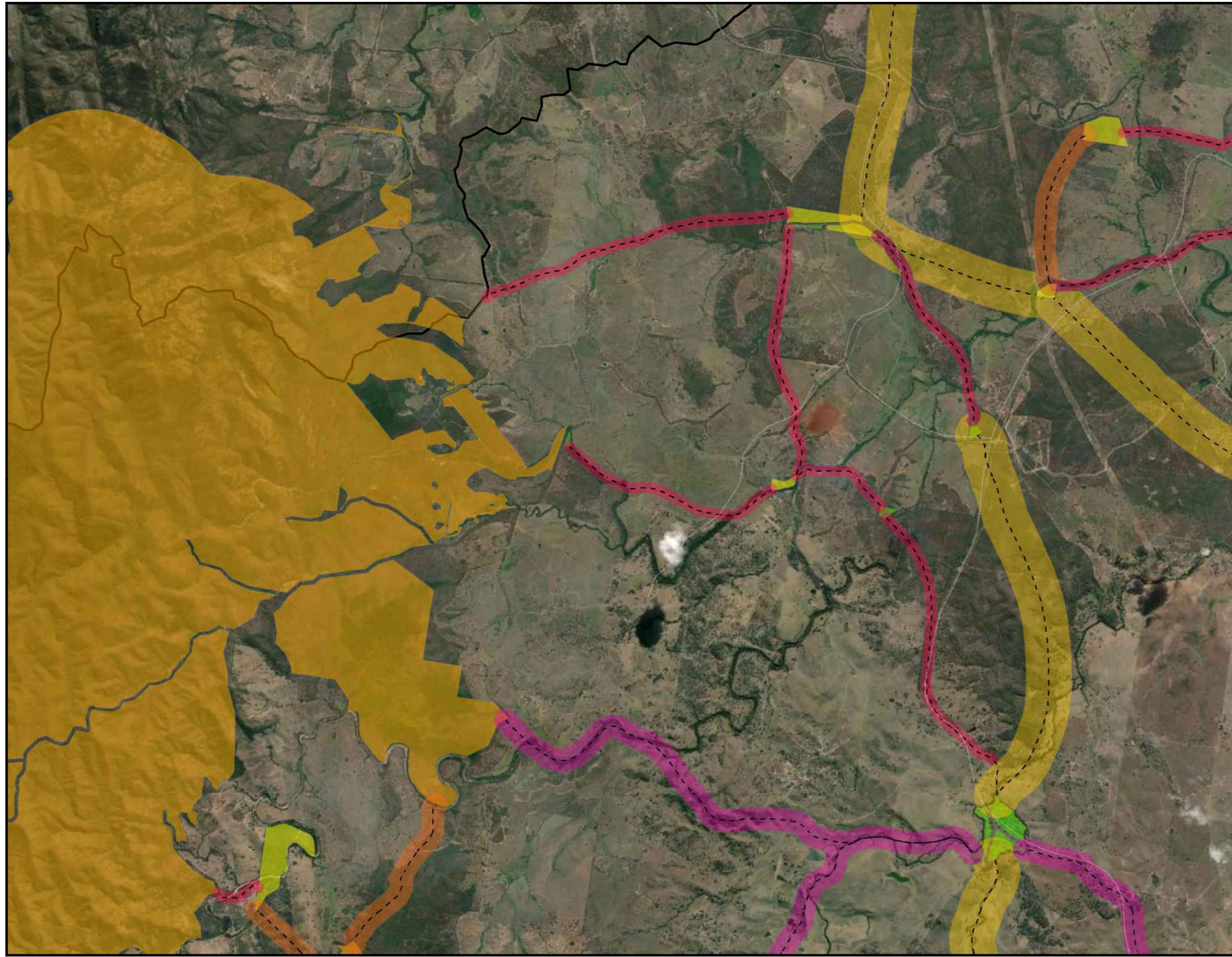
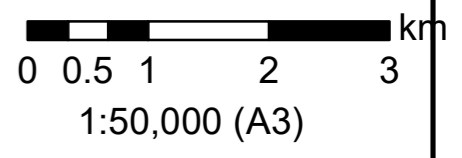
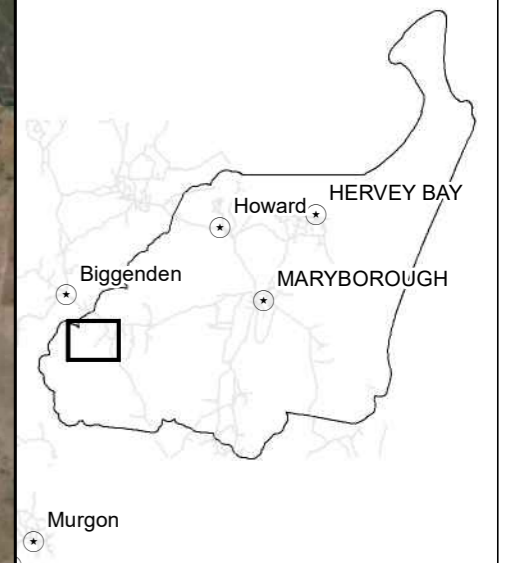


Version	25/03/2022 v9
Author	Amanda Lo Cascio
Projection	GDA 1994 MGa Zone 56



# Matters of Local Environmental Significance Mapping Project

- Legend**
- - - Corridor Centreline
  - Core Habitat Area
  - Established Urban Node
  - Enhancement Urban Node
  - Regional Corridor
  - Established Corridor
  - Enhancement Corridor
  - Stepping Stone Corridor



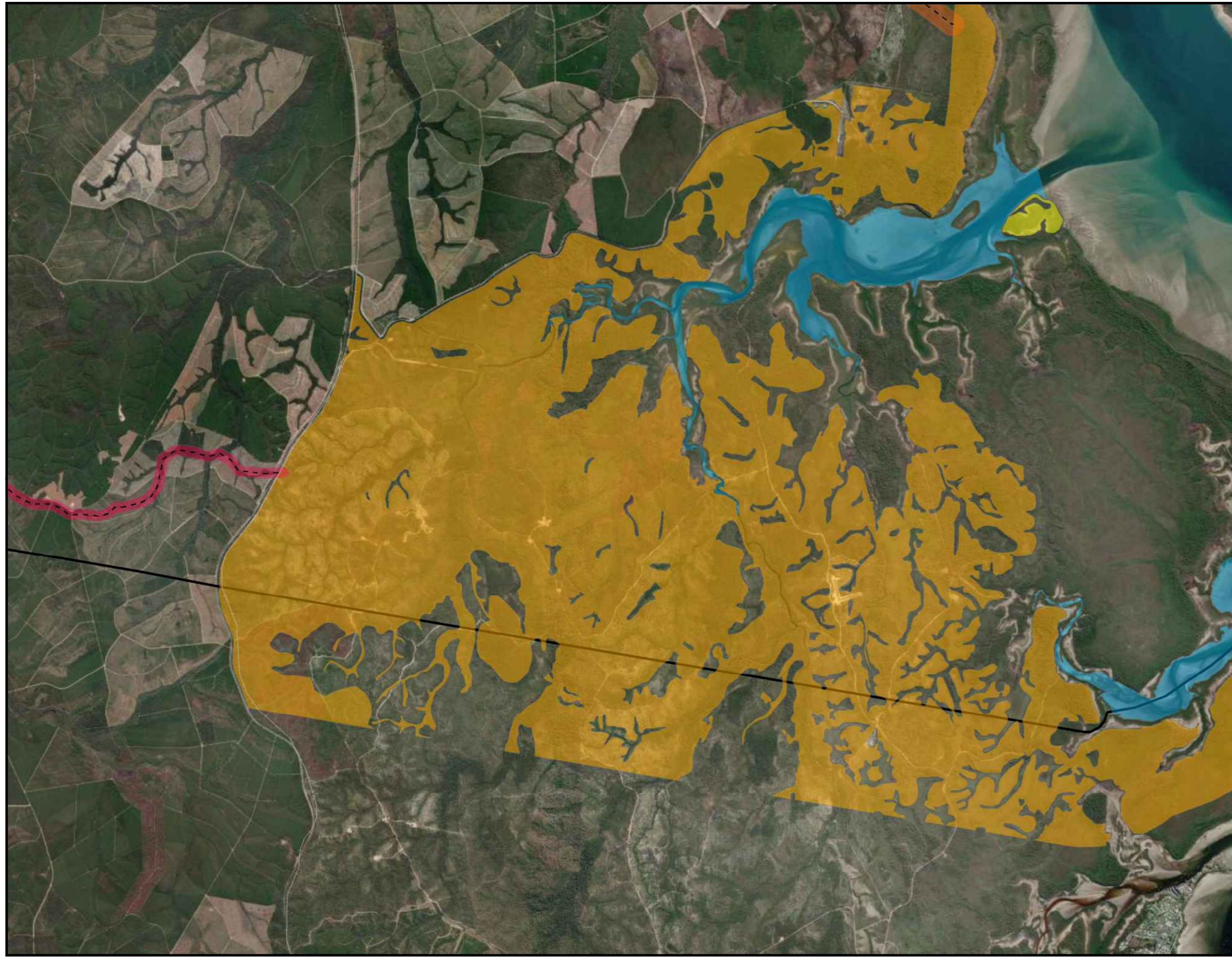
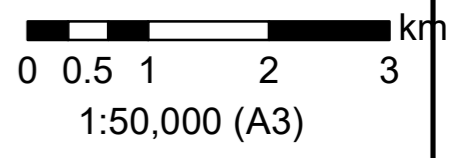
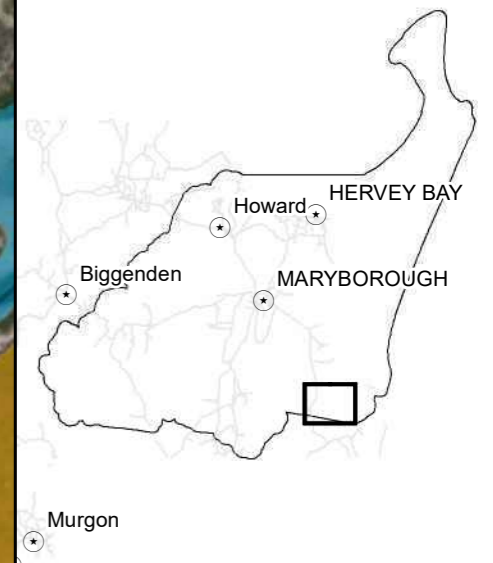
Version	25/03/2022 v9
Author	Amanda Lo Cascio
Projection	GDA 1994 MGa Zone 56



# Matters of Local Environmental Significance Mapping Project

## Legend

- - - Corridor Centreline
- █ Riparian Regional Corridors DF
- █ Core Habitat Area
- █ Established Urban Node
- █ Established Corridor
- █ Enhancement Corridor



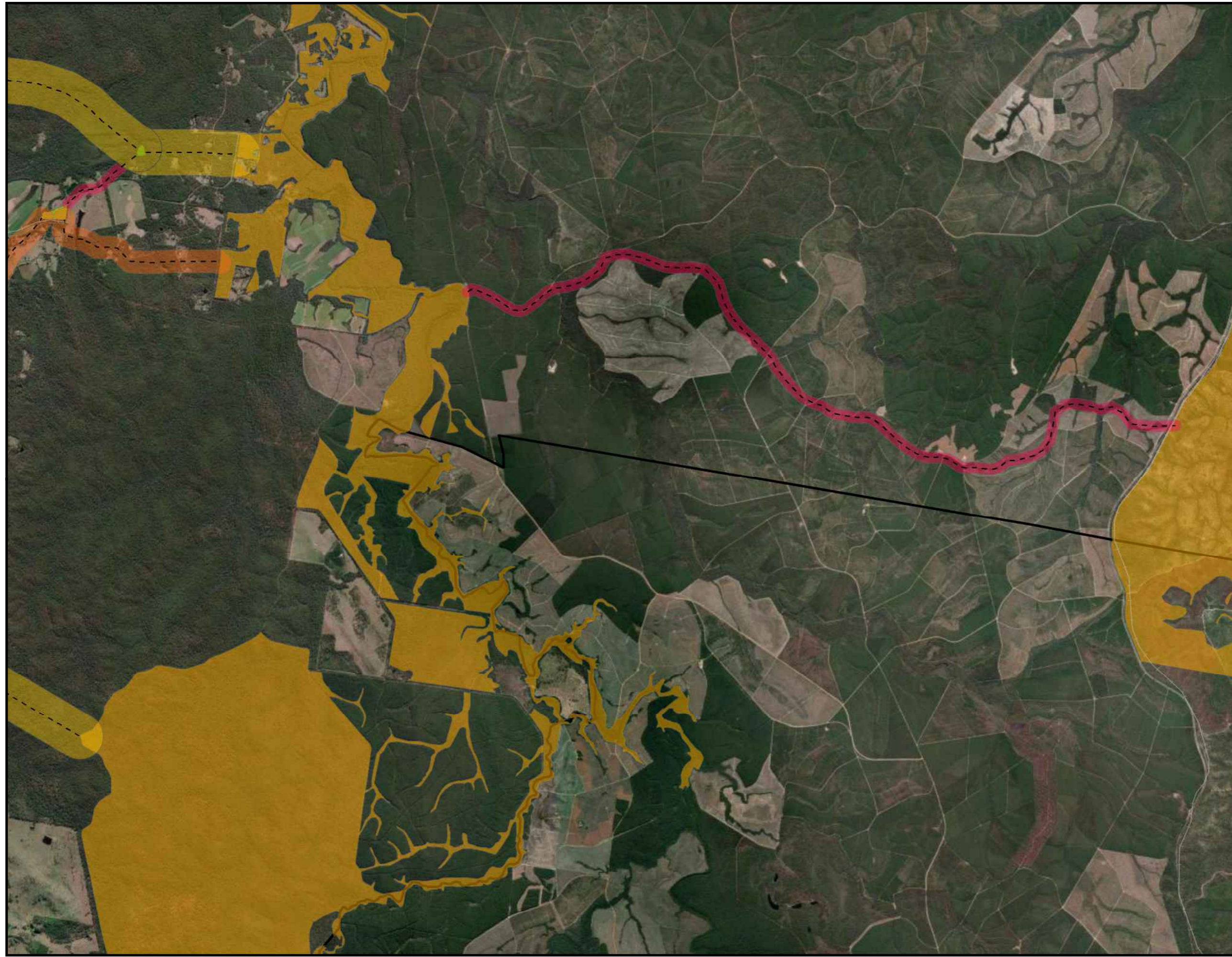
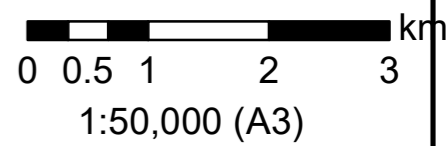
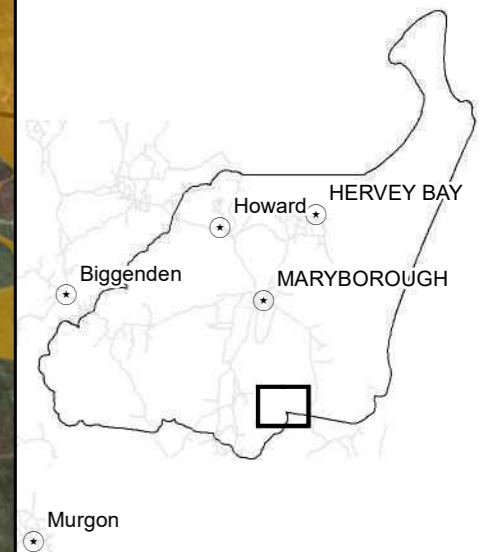
Version	25/03/2022 v9
Author	Amanda Lo Cascio
Projection	GDA 1994 MGa Zone 56



# Matters of Local Environmental Significance Mapping Project

## Legend

- - - Corridor Centreline
- Core Habitat Area
- Established Urban Node
- Enhancement Urban Node
- Regional Corridor
- Established Corridor
- Enhancement Corridor

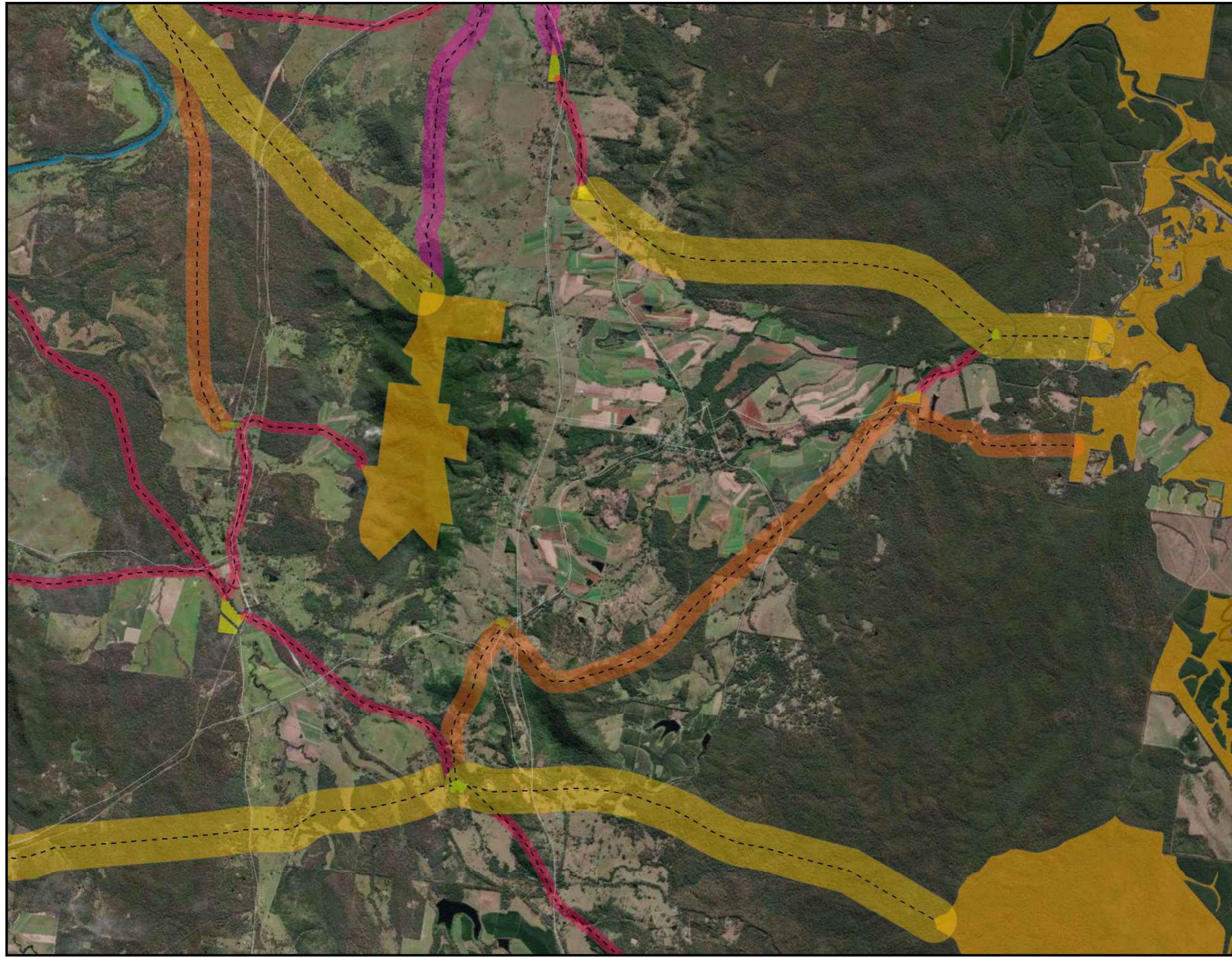
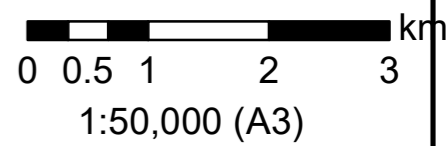
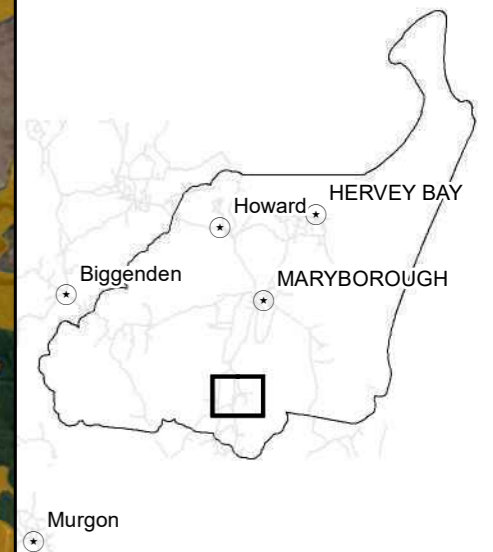




# Matters of Local Environmental Significance Mapping Project

## Legend

- - - Corridor Centreline
- █ Riparian Regional Corridors DF
- █ Core Habitat Area
- █ Established Urban Node
- █ Enhancement Urban Node
- █ Regional Corridor
- █ Established Corridor
- █ Enhancement Corridor
- █ Stepping Stone Corridor



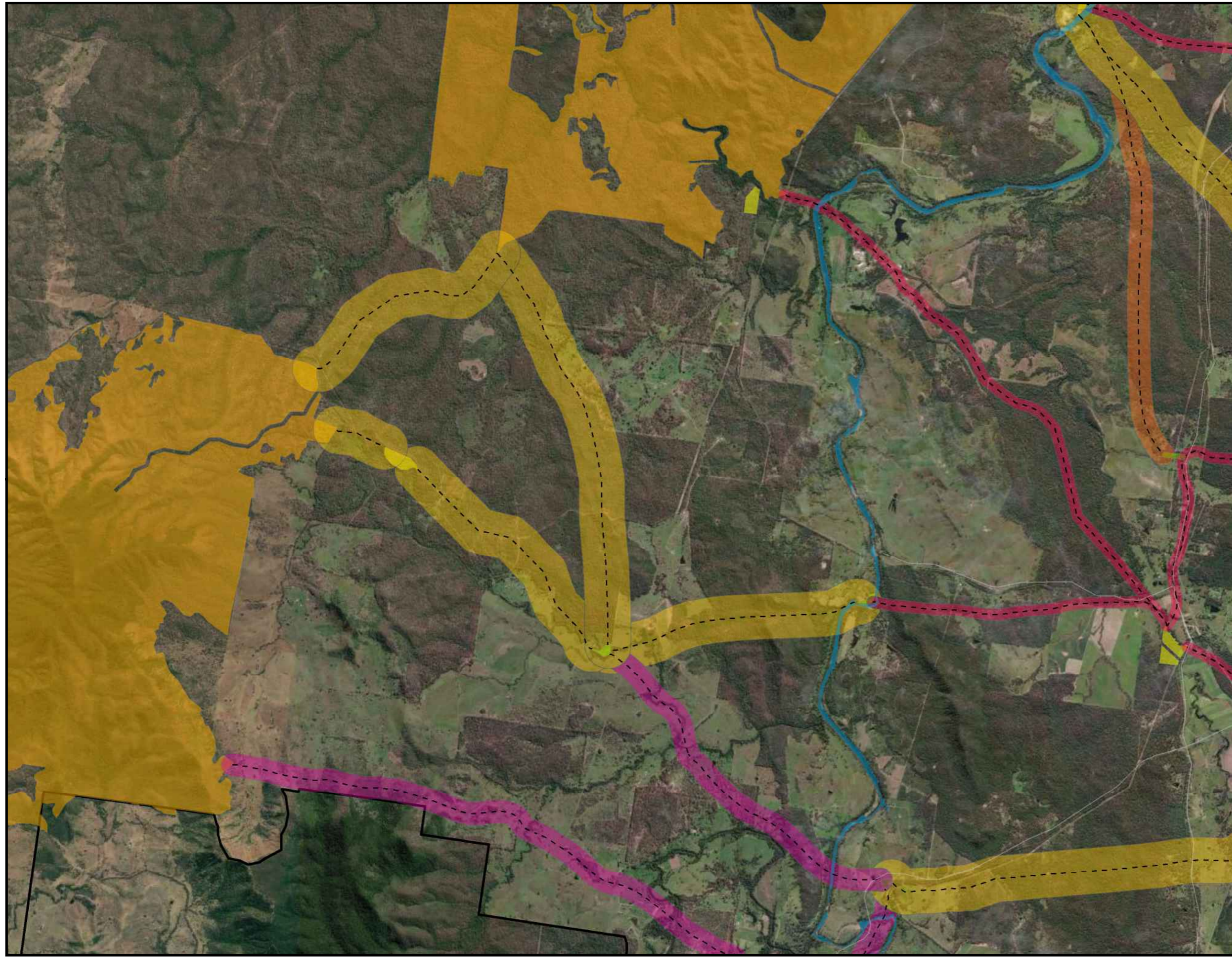
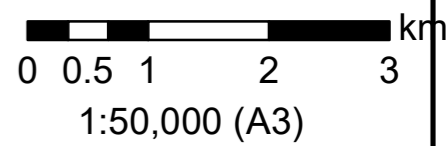
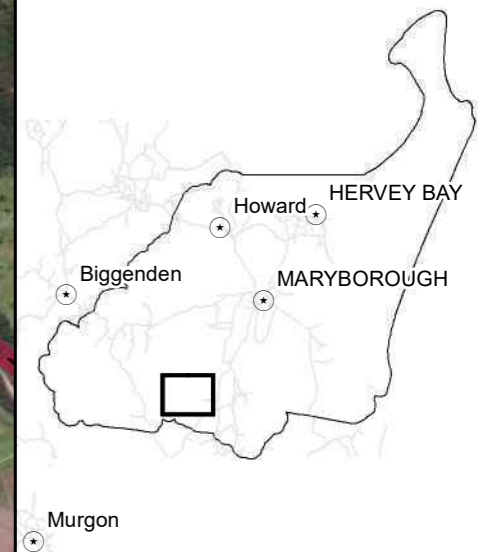
Version	25/03/2022 v9
Author	Amanda Lo Cascio
Projection	GDA 1994 MGa Zone 56



# Matters of Local Environmental Significance Mapping Project

## Legend

- - - Corridor Centreline
- █ Riparian Regional Corridors DF
- █ Core Habitat Area
- █ Established Urban Node
- █ Enhancement Urban Node
- █ Regional Corridor
- █ Established Corridor
- █ Enhancement Corridor
- █ Stepping Stone Corridor



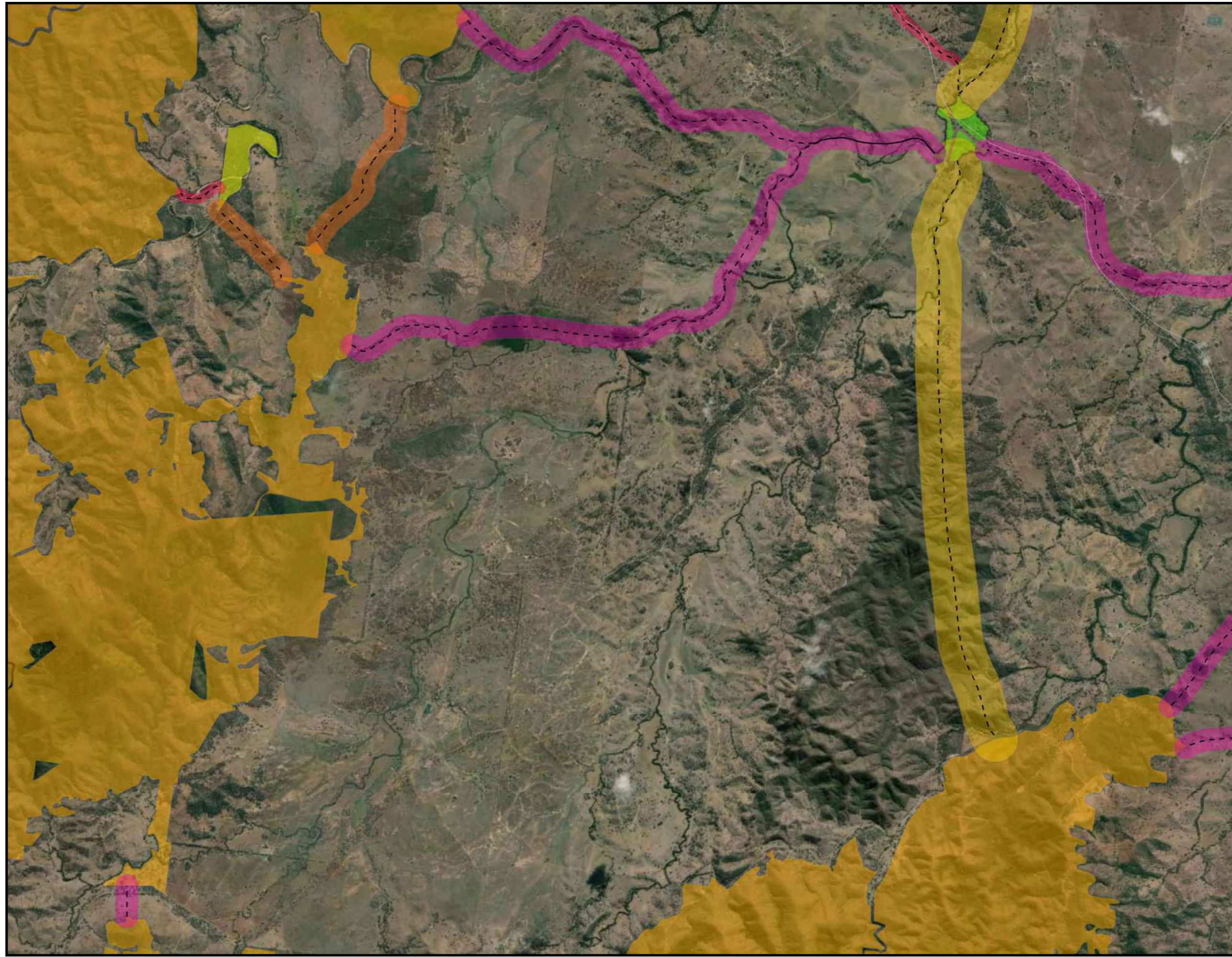
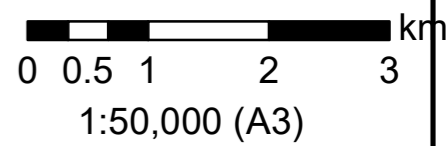
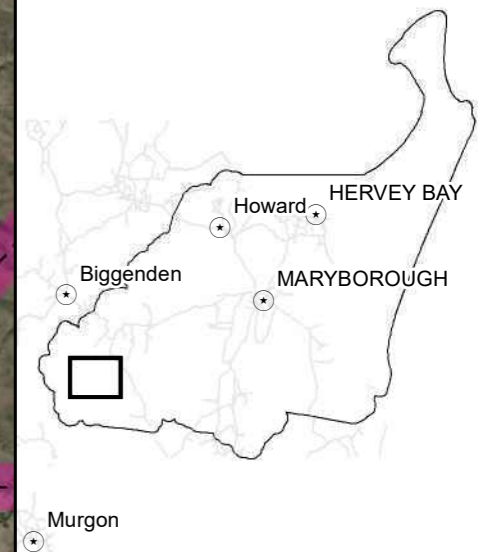
Version	25/03/2022 v9
Author	Amanda Lo Cascio
Projection	GDA 1994 MGa Zone 56



# Matters of Local Environmental Significance Mapping Project

## Legend

- - - Corridor Centreline
- Core Habitat Area
- Established Urban Node
- Enhancement Urban Node
- Regional Corridor
- Established Corridor
- Enhancement Corridor
- Stepping Stone Corridor



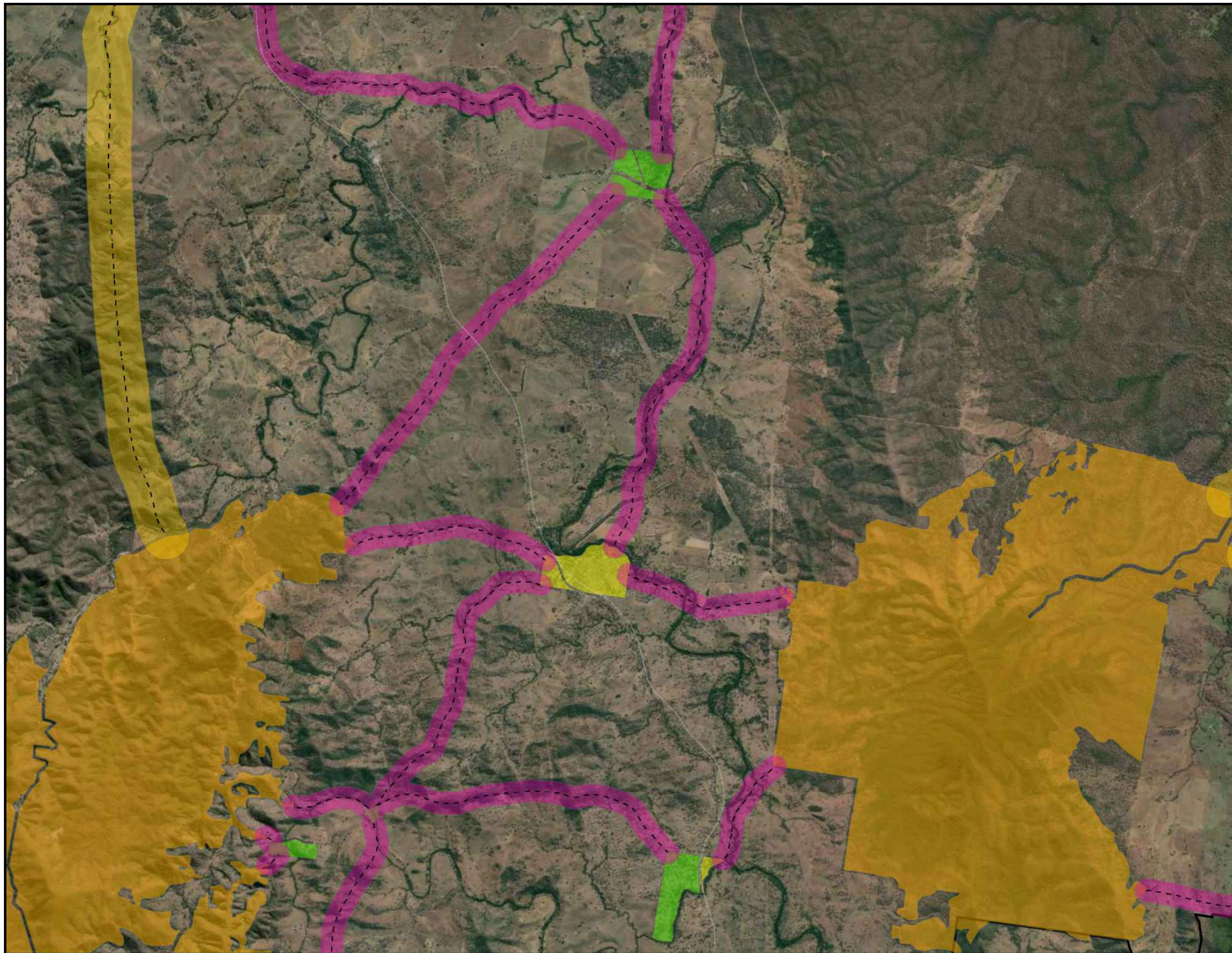
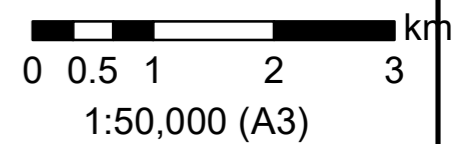
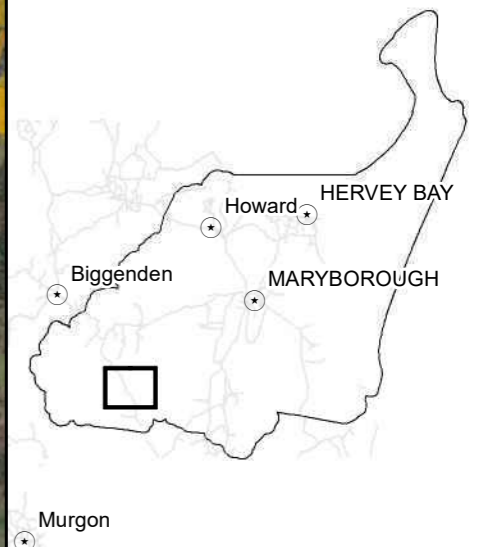
Version	25/03/2022 v9
Author	Amanda Lo Cascio
Projection	GDA 1994 MGa Zone 56



# Matters of Local Environmental Significance Mapping Project

## Legend

- - - Corridor Centreline
- Core Habitat Area
- Established Urban Node
- Enhancement Urban Node
- Regional Corridor
- Stepping Stone Corridor



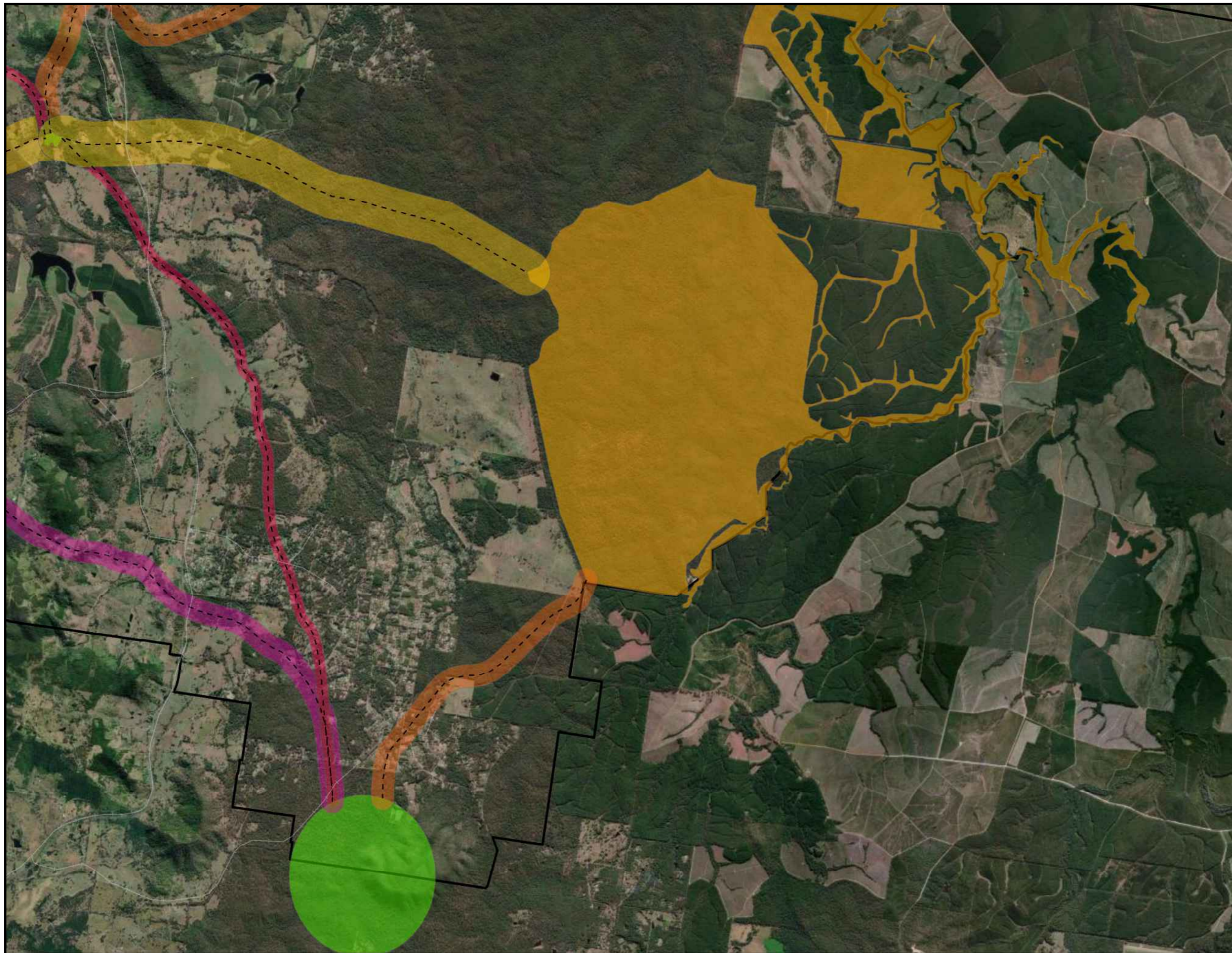
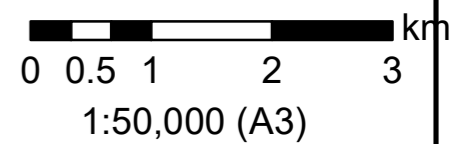
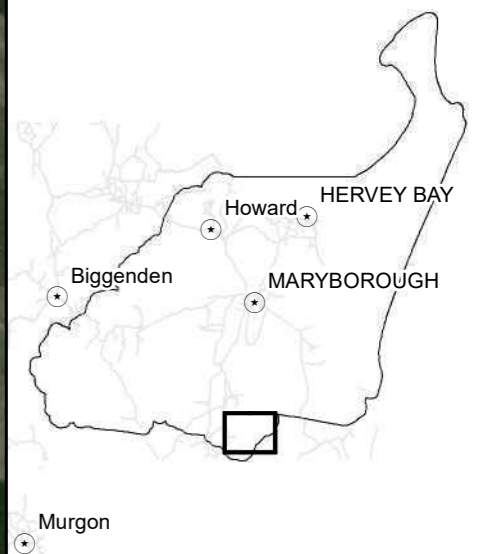
Version	25/03/2022 v9
Author	Amanda Lo Cascio
Projection	GDA 1994 MGa Zone 56



# Matters of Local Environmental Significance Mapping Project

## Legend

- - - Corridor Centreline
- Core Habitat Area
- Enhancement Urban Node
- Regional Corridor
- Established Corridor
- Enhancement Corridor
- Stepping Stone Corridor



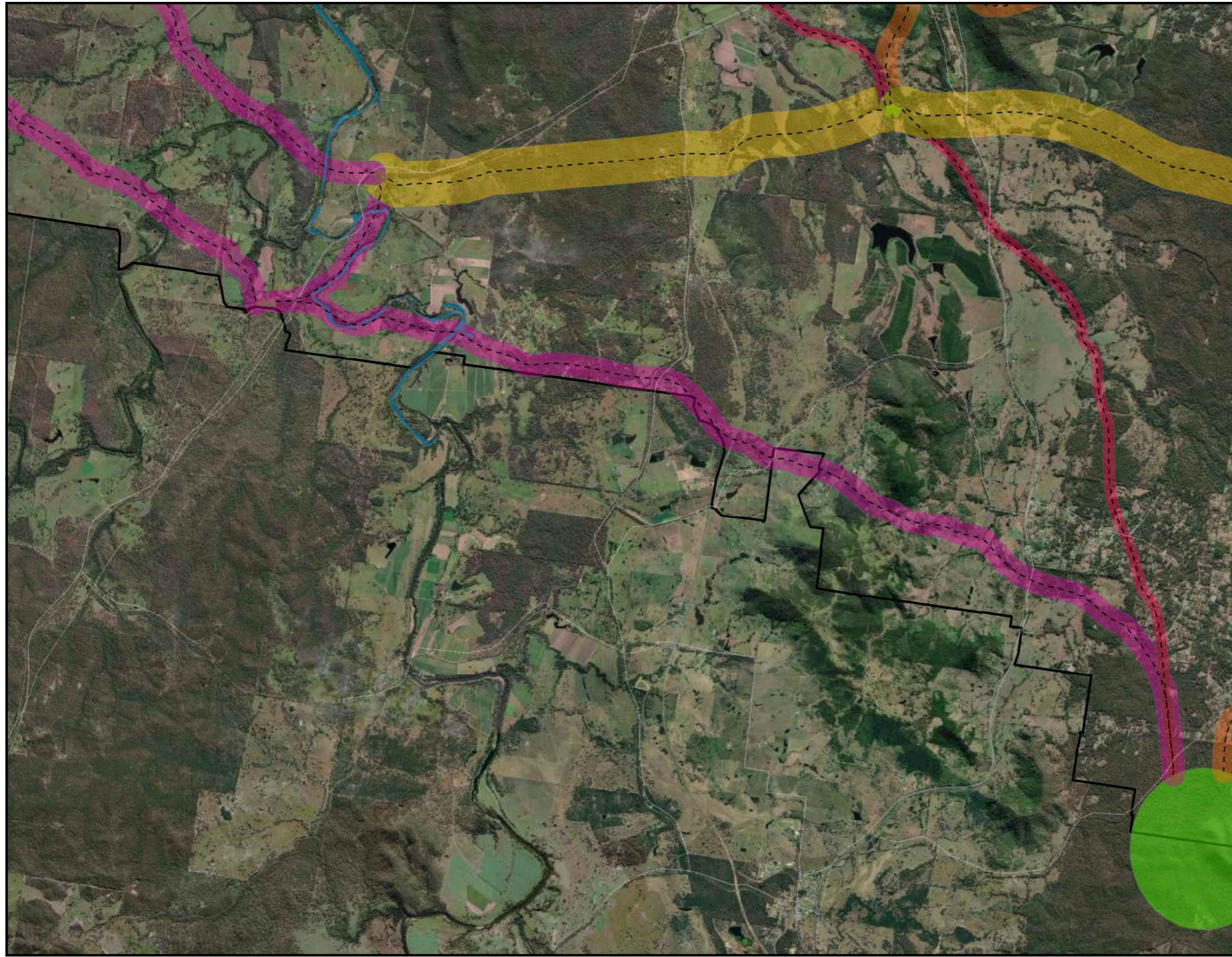
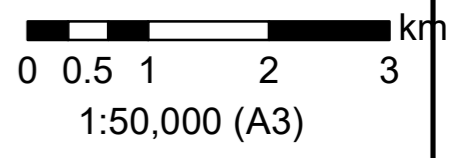
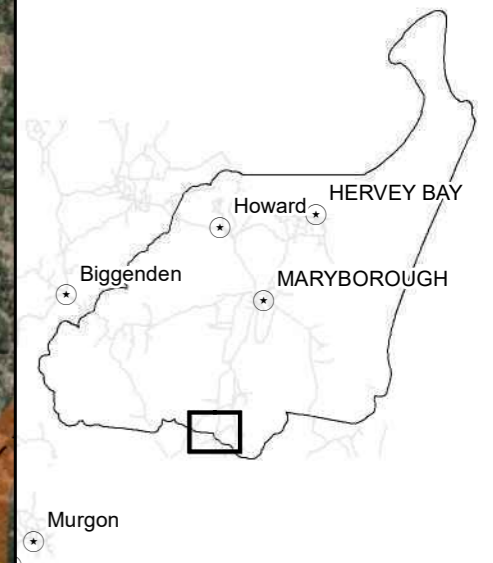
Version	25/03/2022 v9
Author	Amanda Lo Cascio
Projection	GDA 1994 MGa Zone 56



# Matters of Local Environmental Significance Mapping Project

## Legend

- - - Corridor Centreline
- █ Riparian Regional Corridors DF
- █ Enhancement Urban Node
- █ Regional Corridor
- █ Established Corridor
- █ Enhancement Corridor
- █ Stepping Stone Corridor



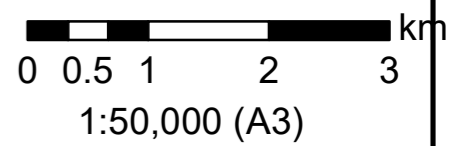
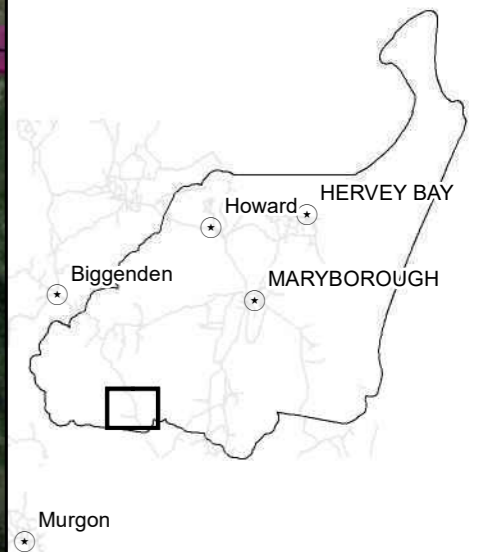
Version	25/03/2022 v9
Author	Amanda Lo Cascio
Projection	GDA 1994 MGa Zone 56



# Matters of Local Environmental Significance Mapping Project

## Legend

- - - Corridor Centreline
- Core Habitat Area
- Established Urban Node
- Enhancement Urban Node
- Regional Corridor
- Stepping Stone Corridor

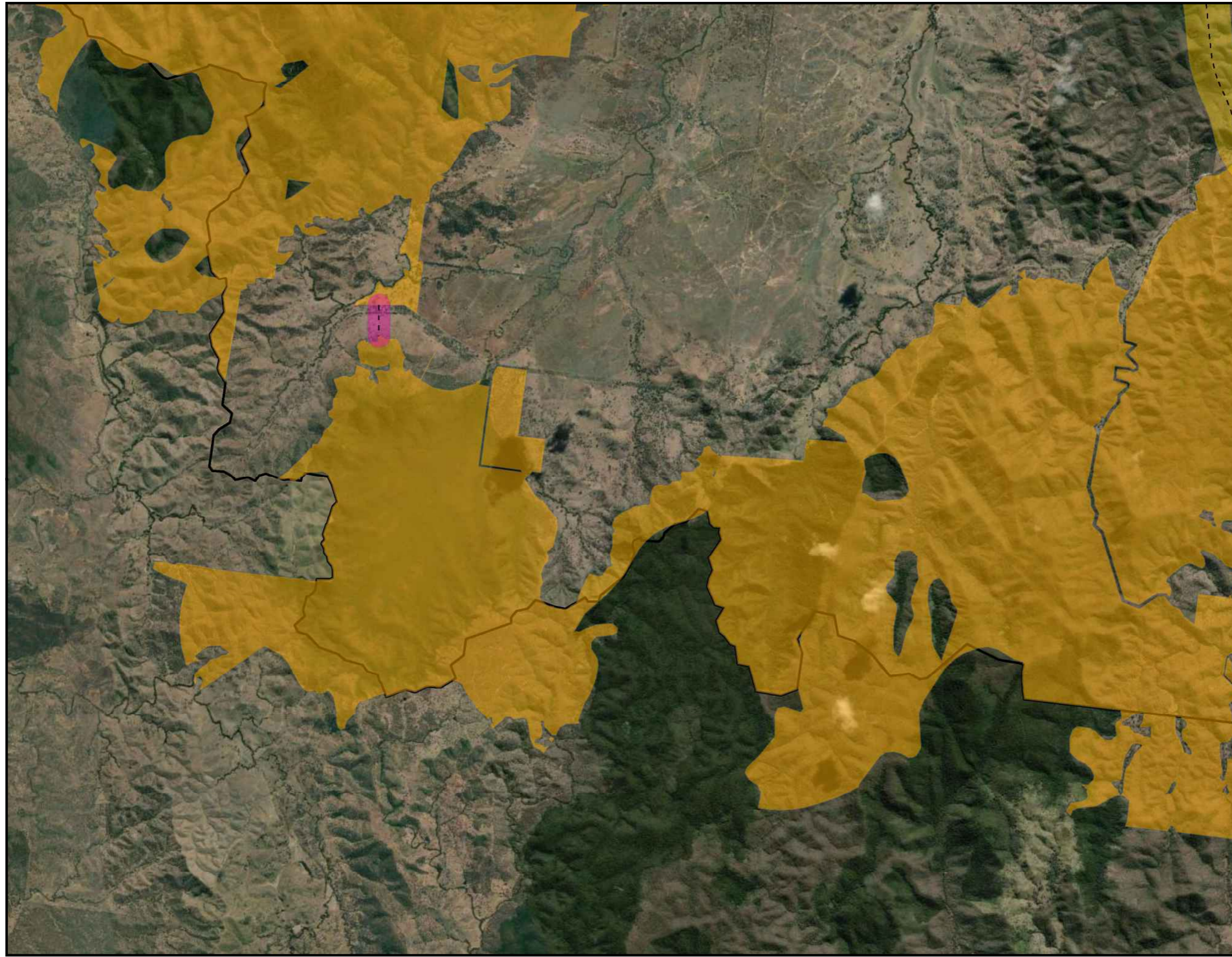
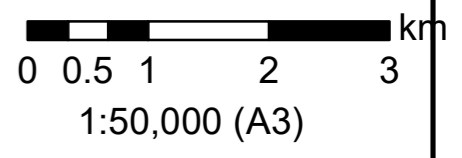
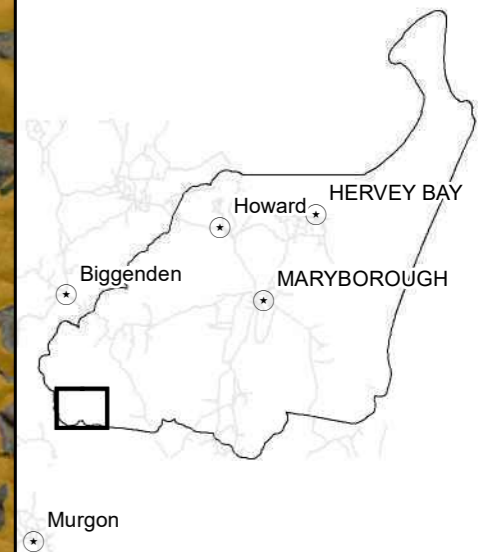


Version	25/03/2022 v9
Author	Amanda Lo Cascio
Projection	GDA 1994 MGa Zone 56



# Matters of Local Environmental Significance Mapping Project

- Legend**
- - - Corridor Centreline
  - Core Habitat Area
  - Regional Corridor
  - Stepping Stone Corridor



Version	25/03/2022 v9
Author	Amanda Lo Cascio
Projection	GDA 1994 MGa Zone 56