

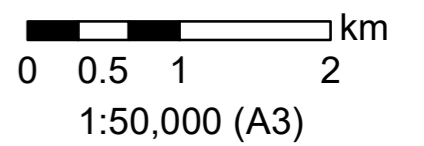
Map Series 2 – Rehabilitation Tool

Matters of Local Environmental Significance Mapping Project



Legend

- ⊙ major_towns
- Low
- Medium
- High
- Very High

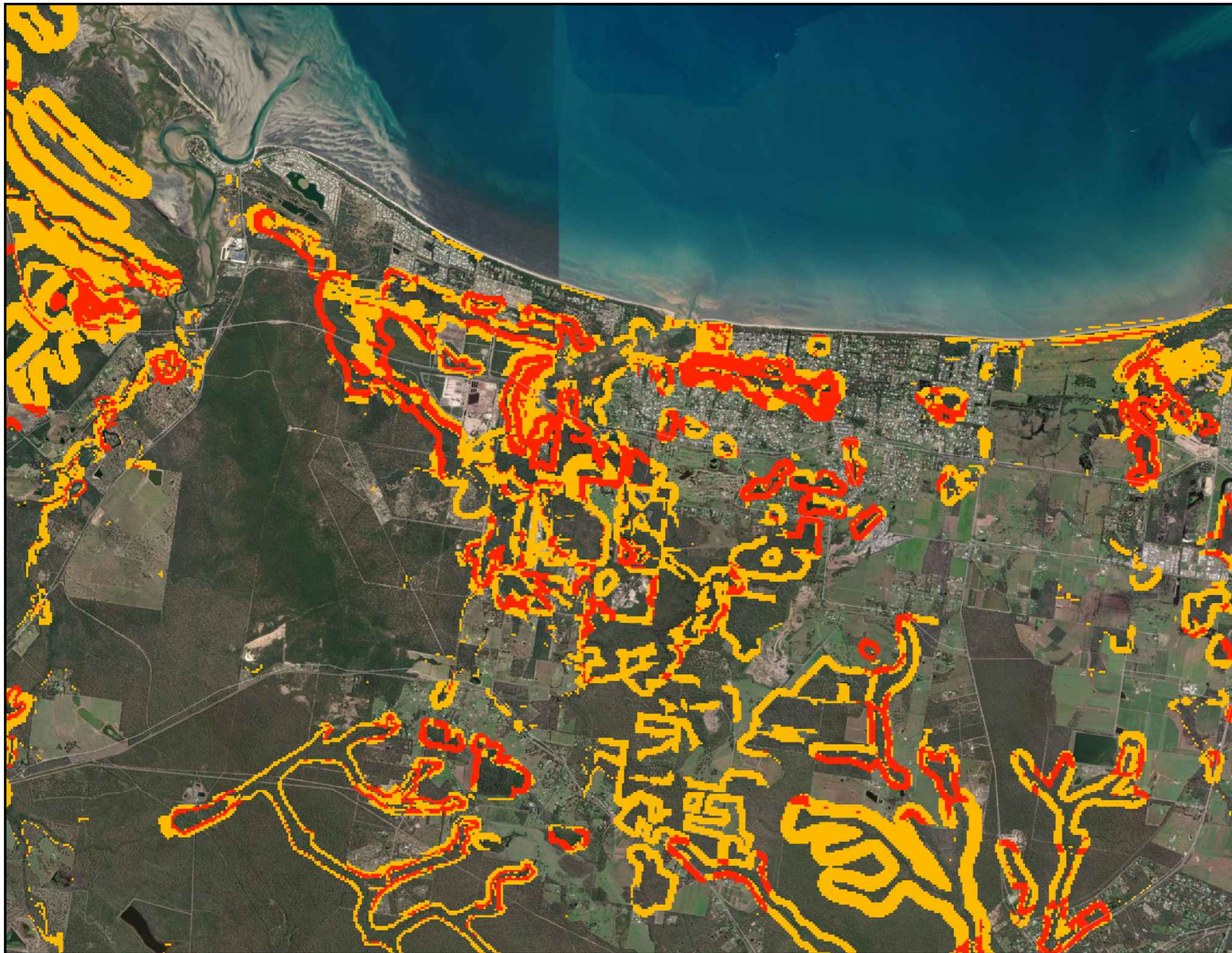
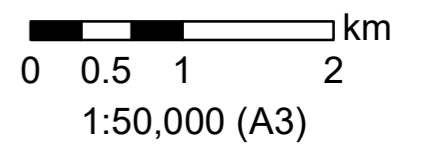
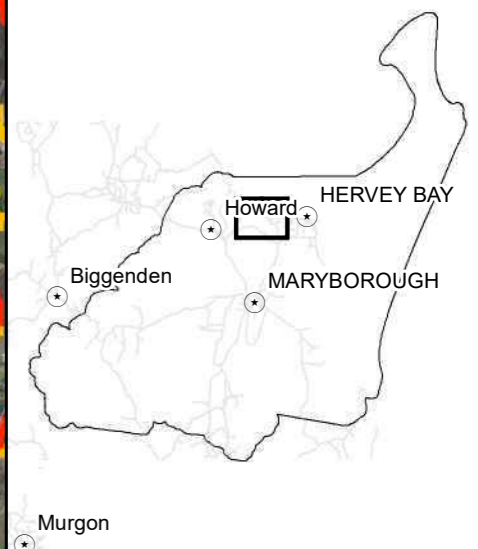


Version	25/03/2022 v9
Author	Amanda Lo Cascio
Projection	GDA 1994 MGa Zone 56

Matters of Local Environmental Significance Mapping Project

Legend

- Low
- Medium
- High
- Very High

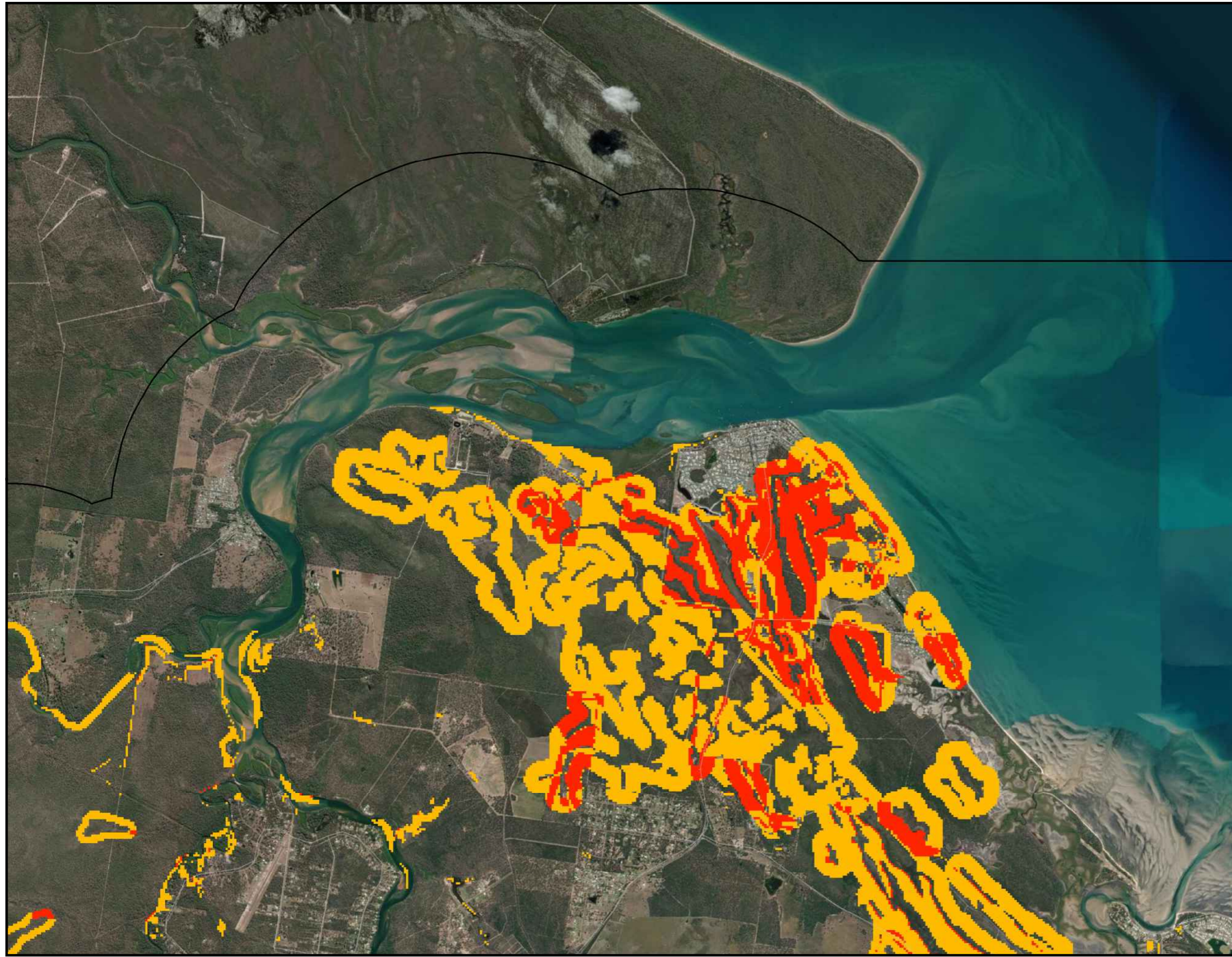
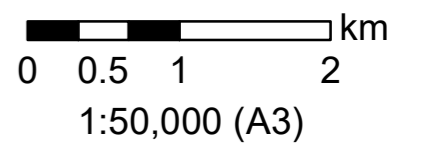


Version	25/03/2022 v9
Author	Amanda Lo Cascio
Projection	GDA 1994 MGa Zone 56

Matters of Local Environmental Significance Mapping Project

Legend

- Low
- Medium
- High
- Very High

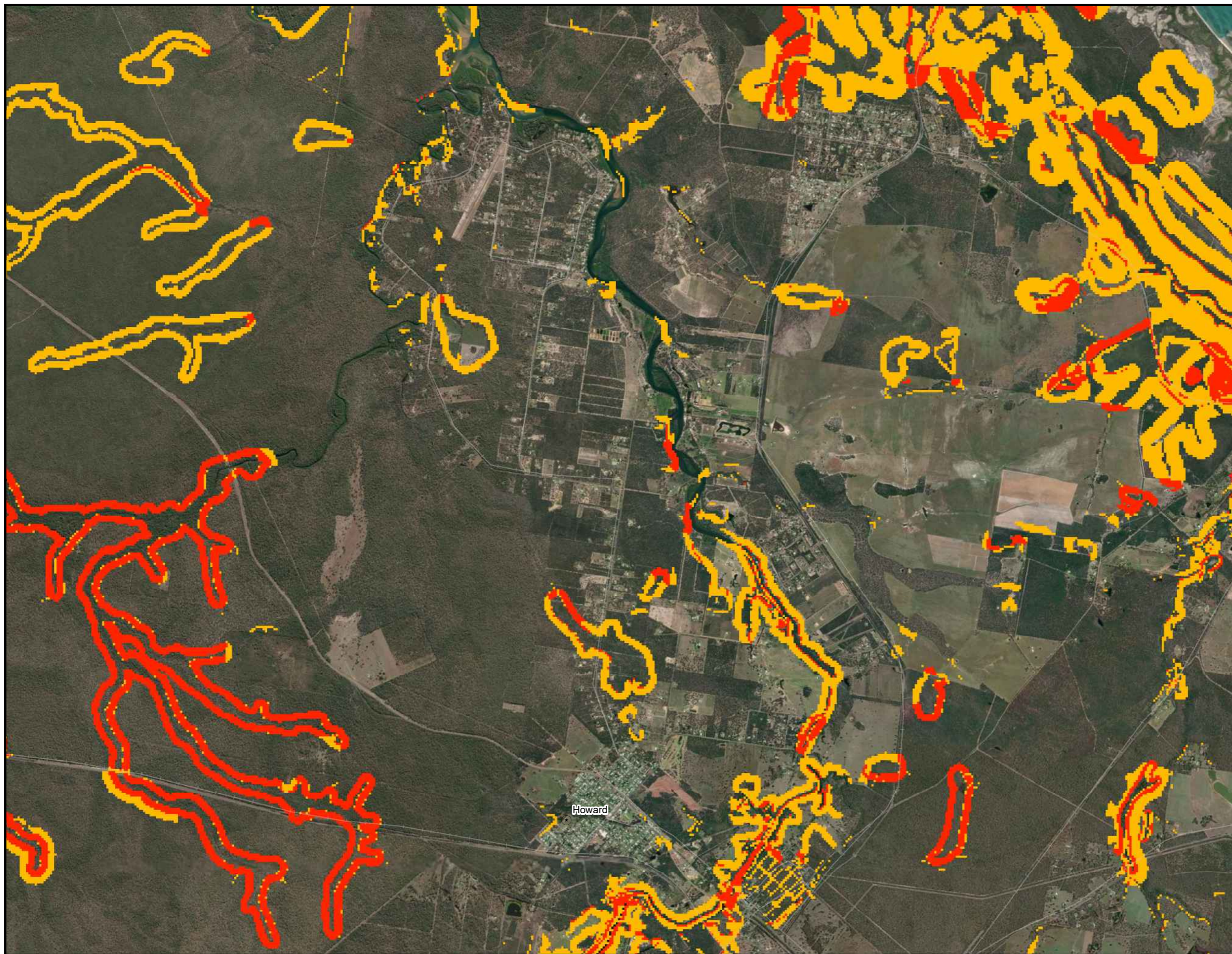
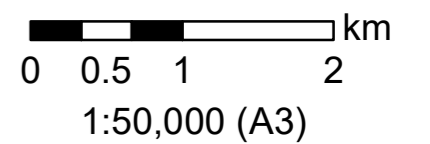
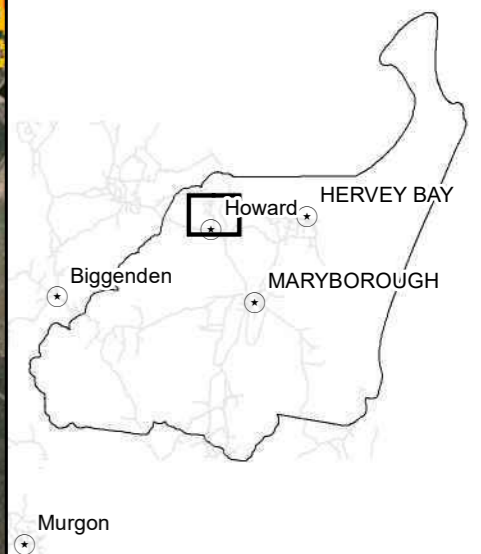


Version	25/03/2022 v9
Author	Amanda Lo Cascio
Projection	GDA 1994 MGa Zone 56

Matters of Local Environmental Significance Mapping Project

Legend

- ⊙ major_towns
- Low
- Medium
- High
- Very High

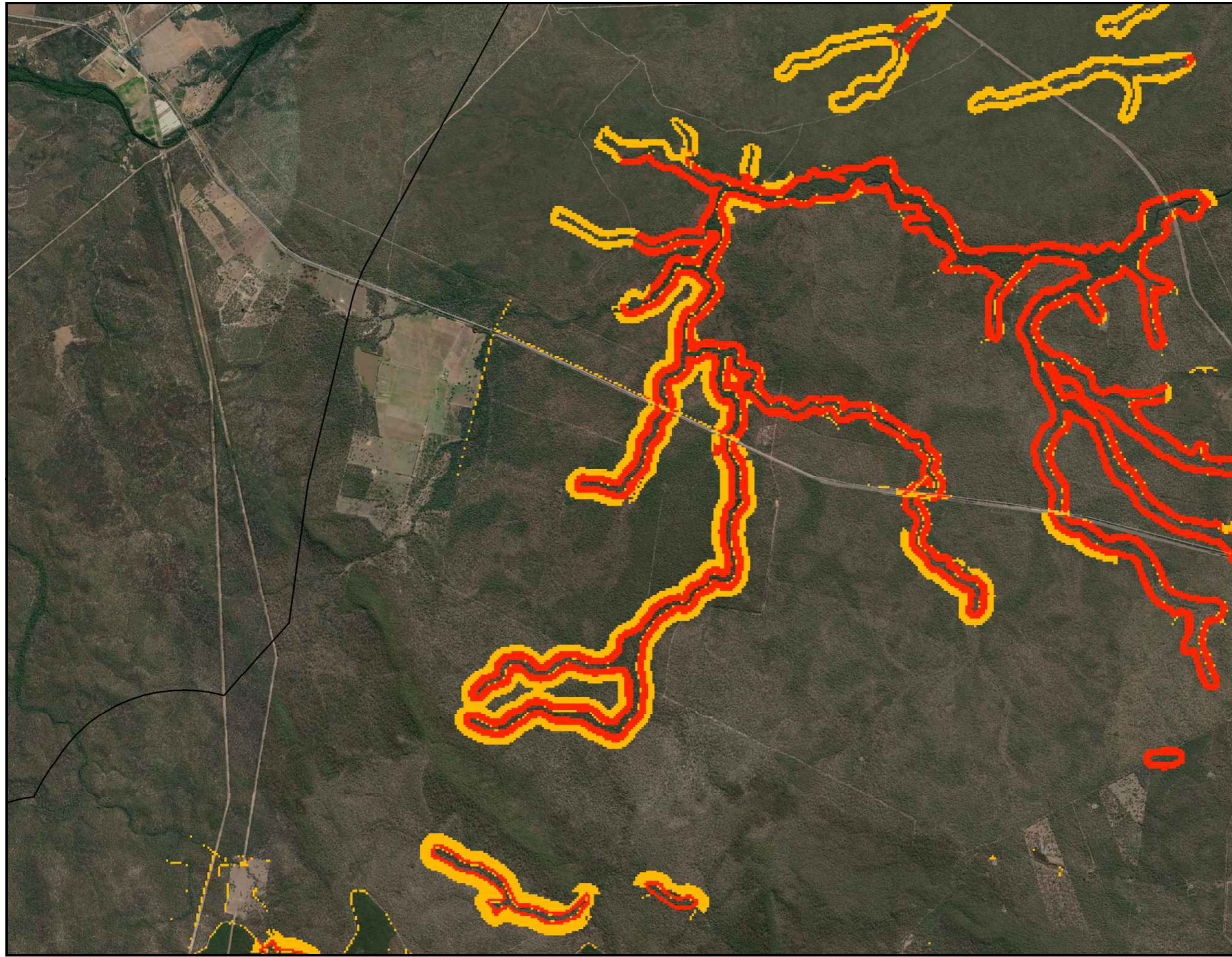
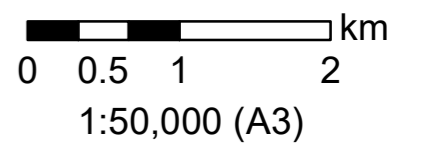
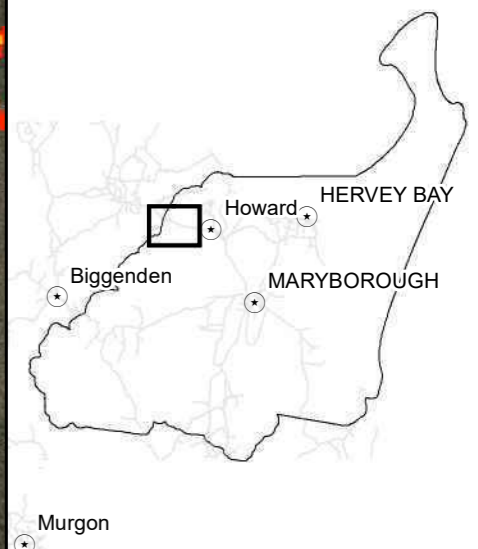


Version	25/03/2022 v9
Author	Amanda Lo Cascio
Projection	GDA 1994 MGa Zone 56

Matters of Local Environmental Significance Mapping Project

Legend

- Low
- Medium
- High
- Very High


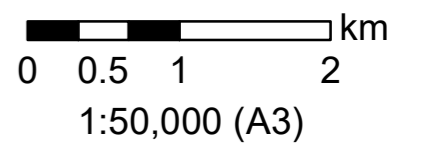


Version	25/03/2022 v9
Author	Amanda Lo Cascio
Projection	GDA 1994 MGa Zone 56

Matters of Local Environmental Significance Mapping Project

Legend

- Low
- Medium
- High
- Very High

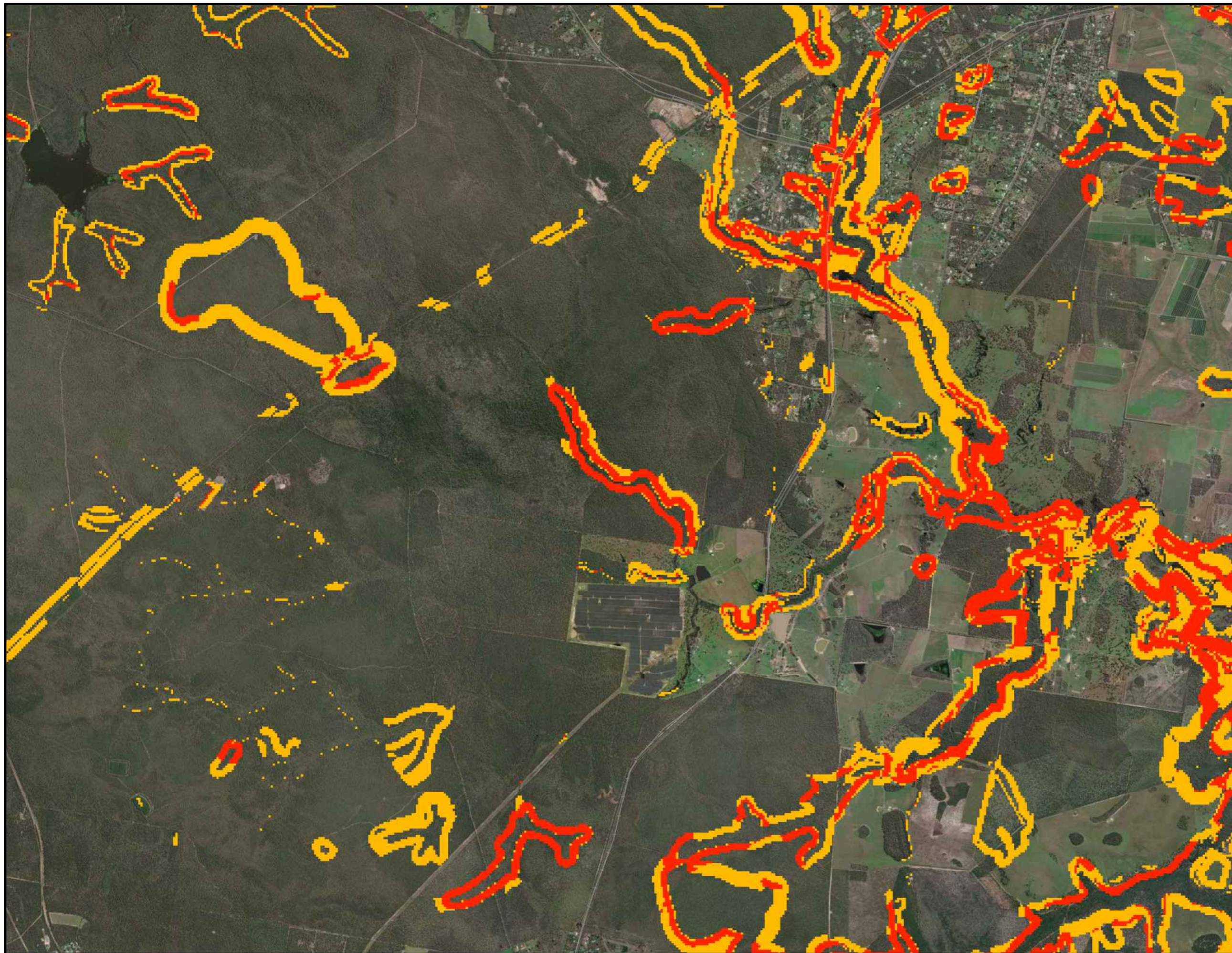
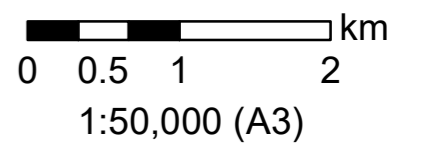
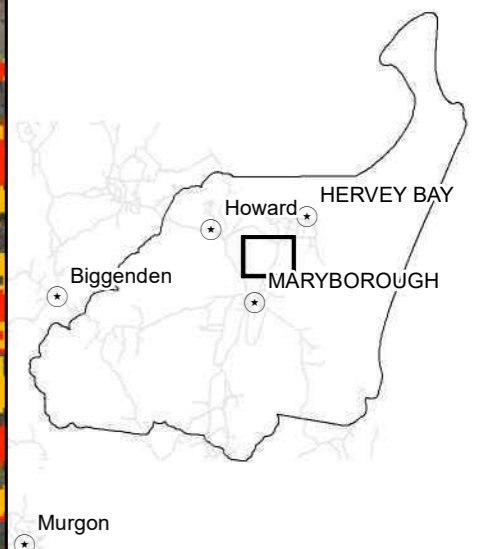


Version	25/03/2022 v9
Author	Amanda Lo Cascio
Projection	GDA 1994 MGa Zone 56

Matters of
Local Environmental
Significance
Mapping Project

Legend

- Low
- Medium
- High
- Very High

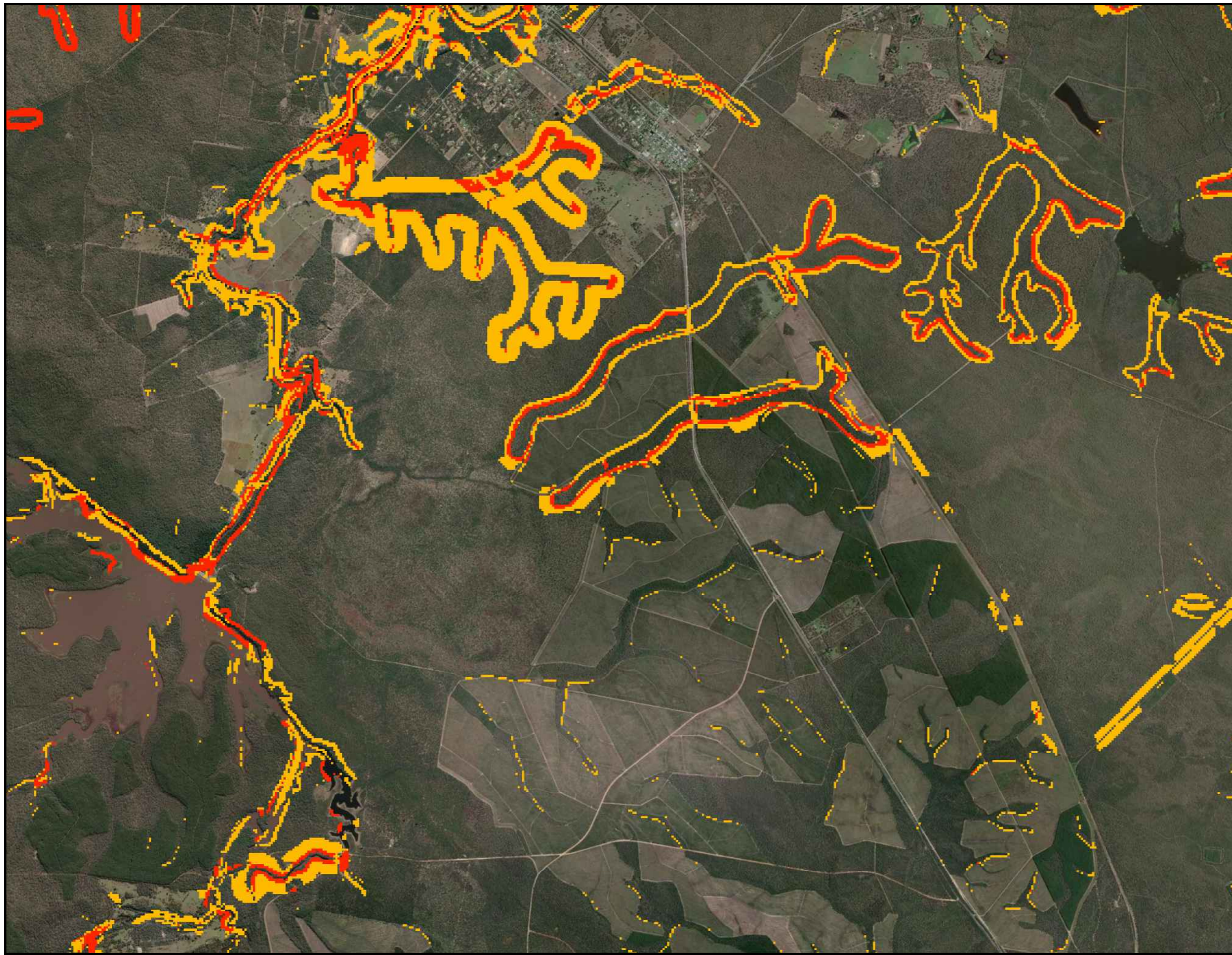
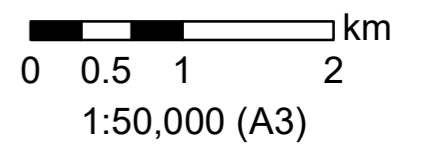
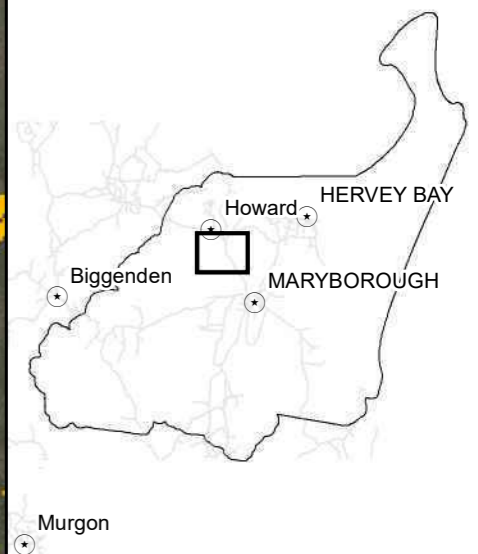


Version	25/03/2022 v9
Author	Amanda Lo Cascio
Projection	GDA 1994 MGa Zone 56

Matters of Local Environmental Significance Mapping Project

Legend

- Low
- Medium
- High
- Very High

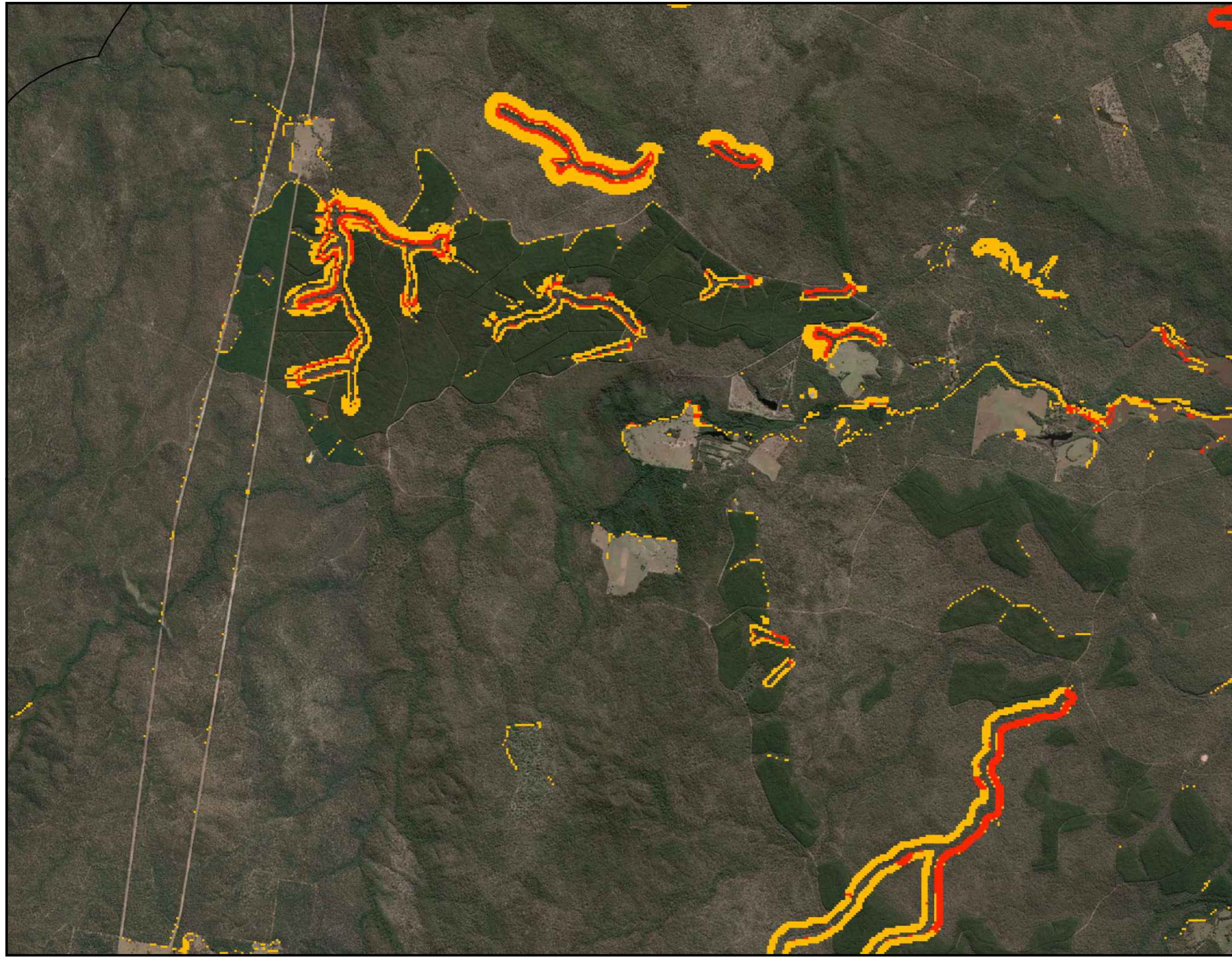
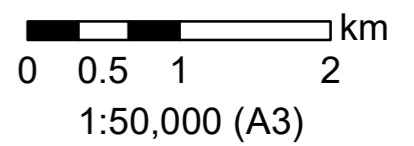


Version	25/03/2022 v9
Author	Amanda Lo Cascio
Projection	GDA 1994 MGa Zone 56

Matters of Local Environmental Significance Mapping Project

Legend

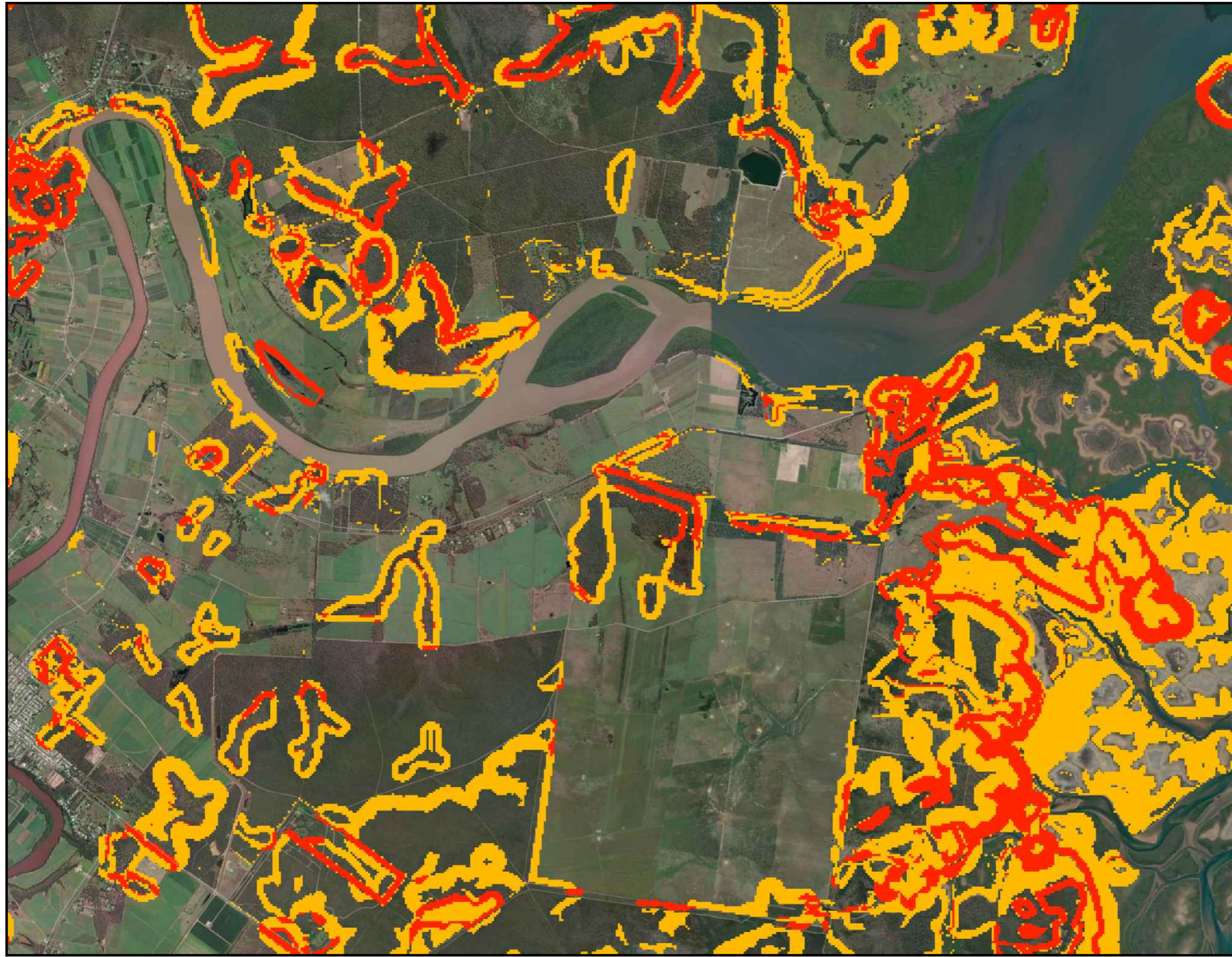
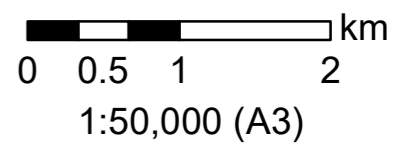
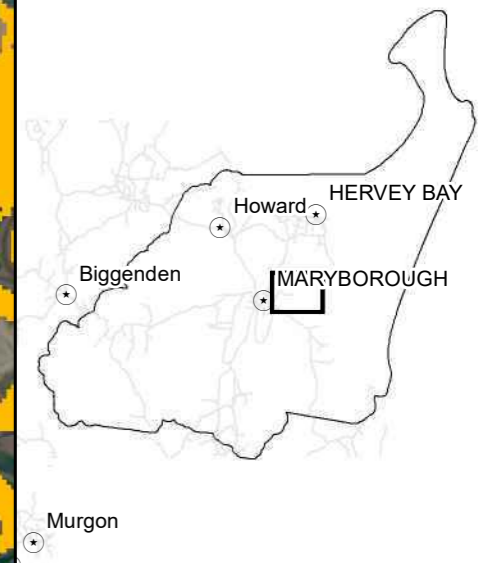
- Low
- Medium
- High
- Very High



Version	25/03/2022 v9
Author	Amanda Lo Cascio
Projection	GDA 1994 MGa Zone 56

Matters of Local Environmental Significance Mapping Project

- Legend**
- Low
 - Medium
 - High
 - Very High

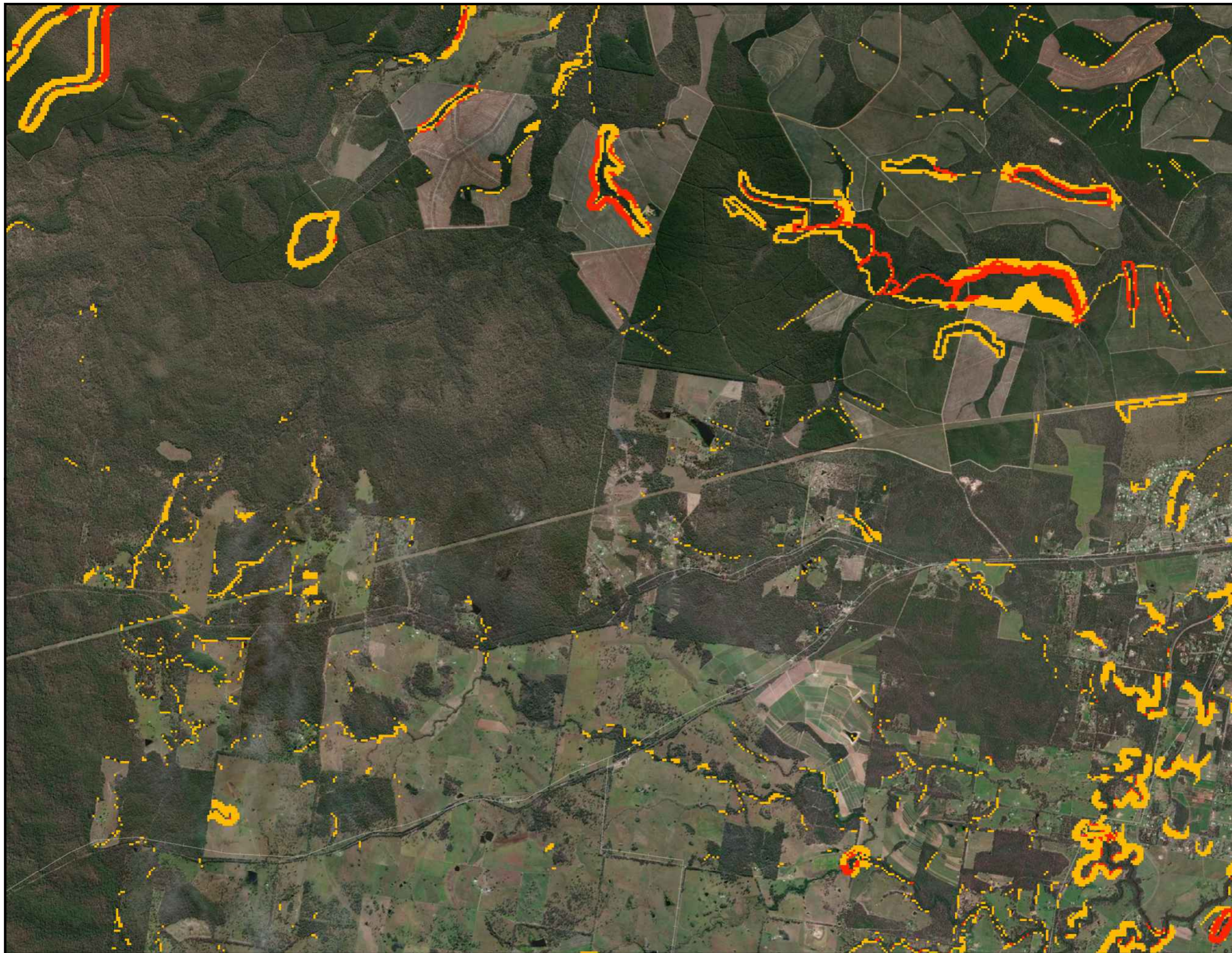
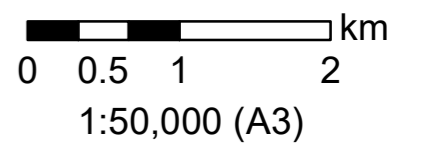
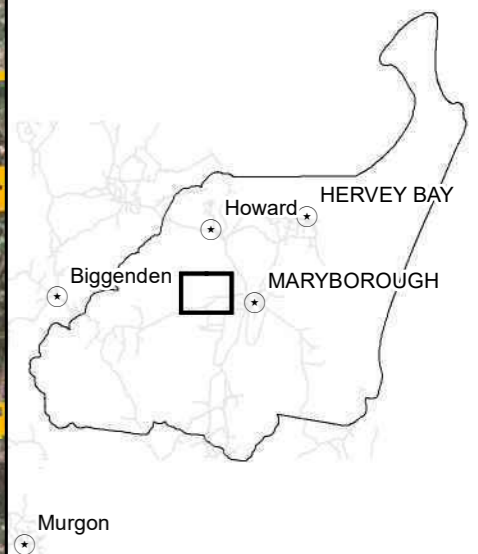


Version	25/03/2022 v9
Author	Amanda Lo Cascio
Projection	GDA 1994 MGa Zone 56

Matters of Local Environmental Significance Mapping Project

Legend

- Low
- Medium
- High
- Very High

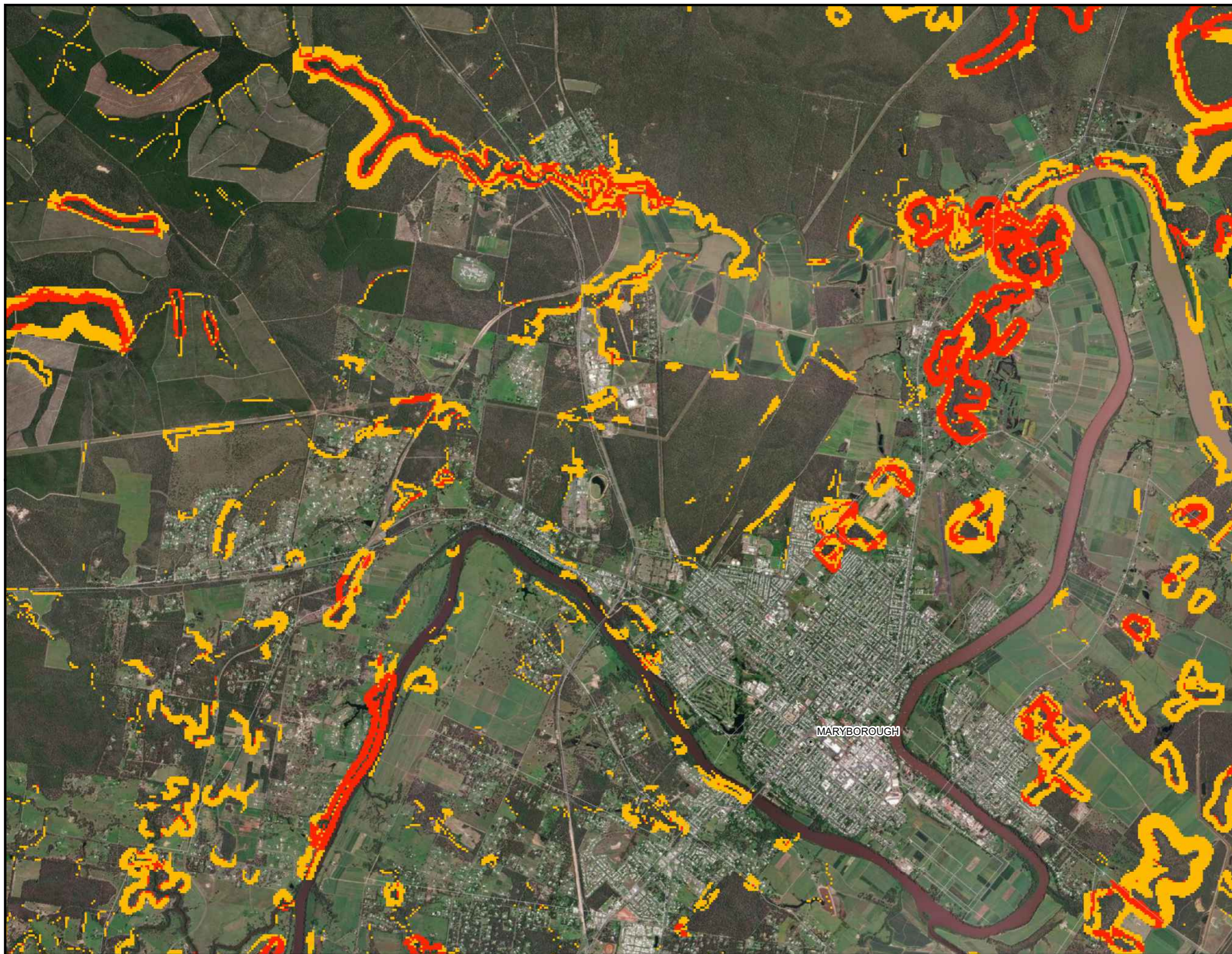
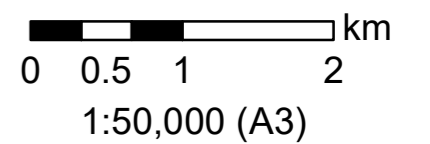
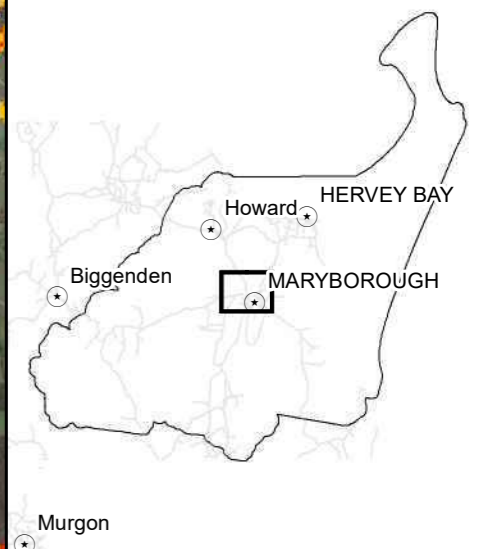


Version	25/03/2022 v9
Author	Amanda Lo Cascio
Projection	GDA 1994 MGa Zone 56

Matters of Local Environmental Significance Mapping Project

Legend

- ⊙ major_towns
- Low
- Medium
- High
- Very High

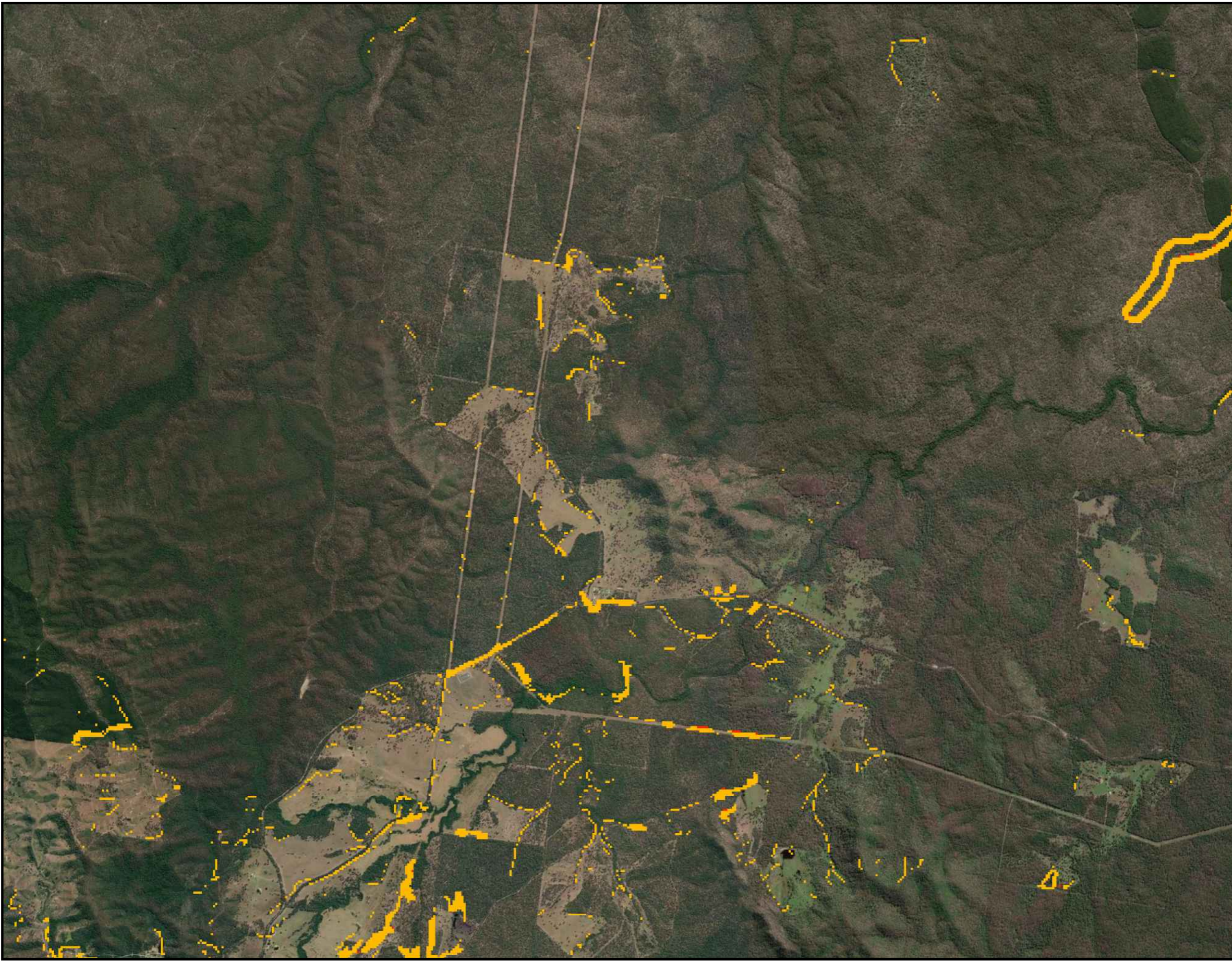
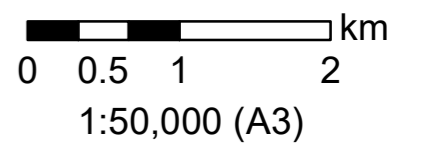
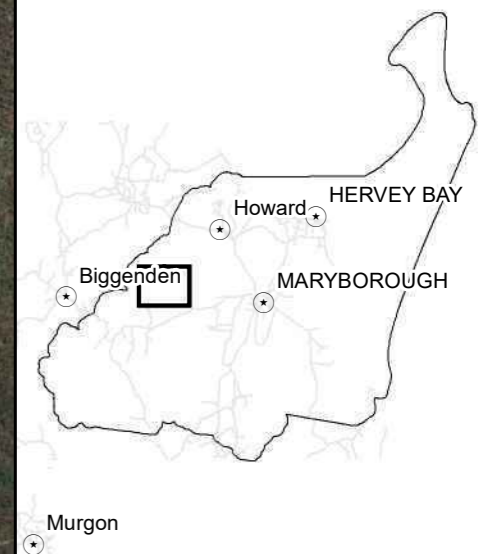


Version	25/03/2022 v9
Author	Amanda Lo Cascio
Projection	GDA 1994 MGa Zone 56

Matters of Local Environmental Significance Mapping Project

Legend

- Low
- Medium
- High
- Very High


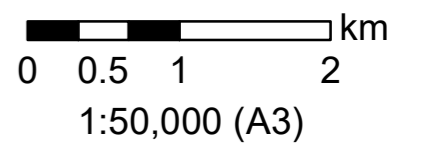
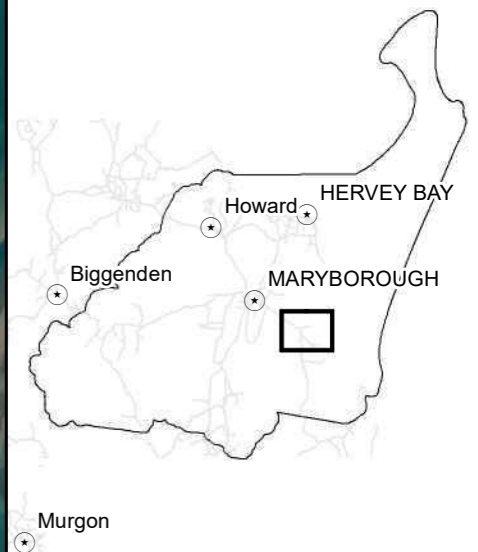


Version	25/03/2022 v9
Author	Amanda Lo Cascio
Projection	GDA 1994 MGa Zone 56

Matters of Local Environmental Significance Mapping Project

Legend

- Low
- Medium
- High
- Very High

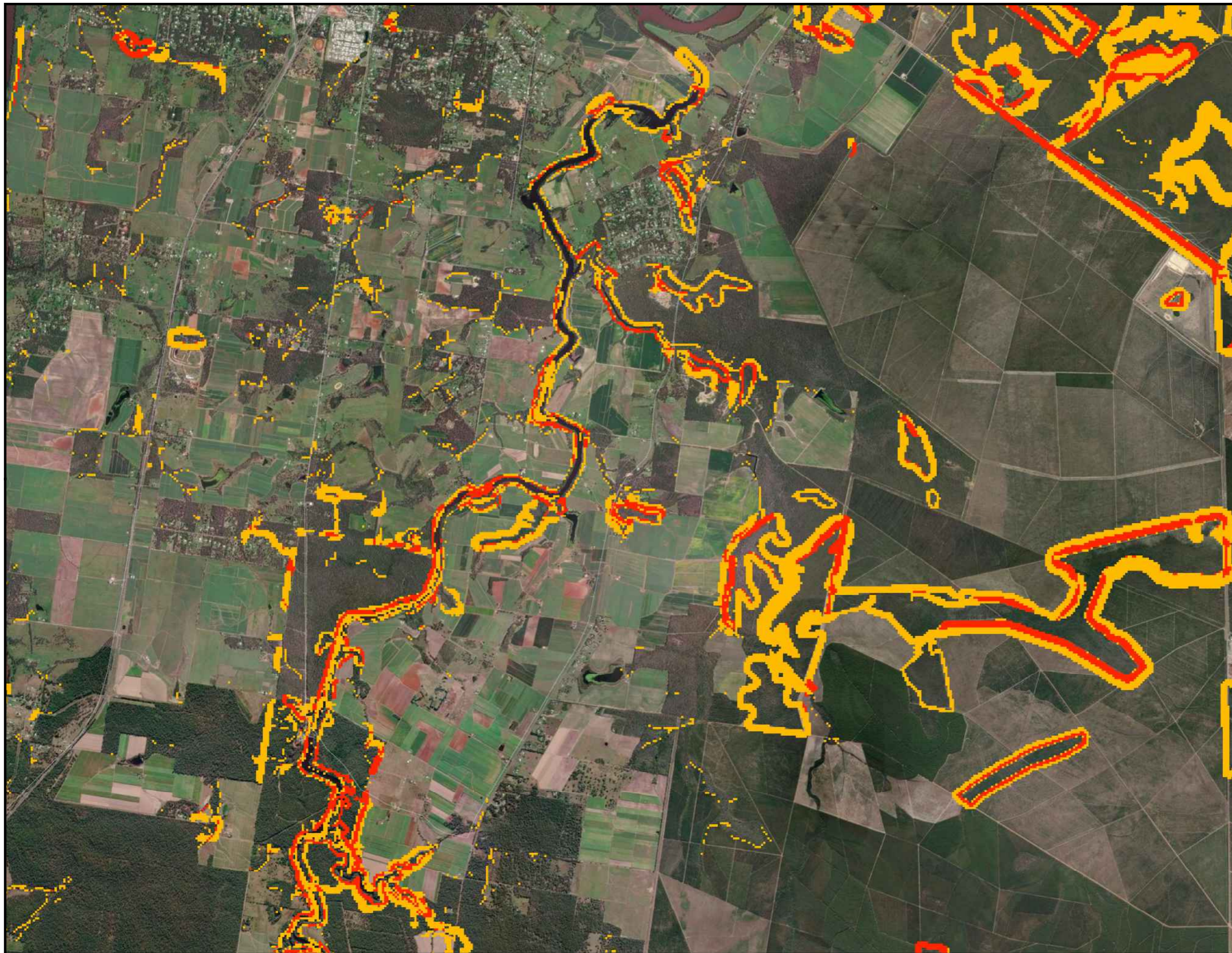
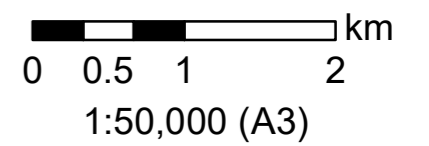
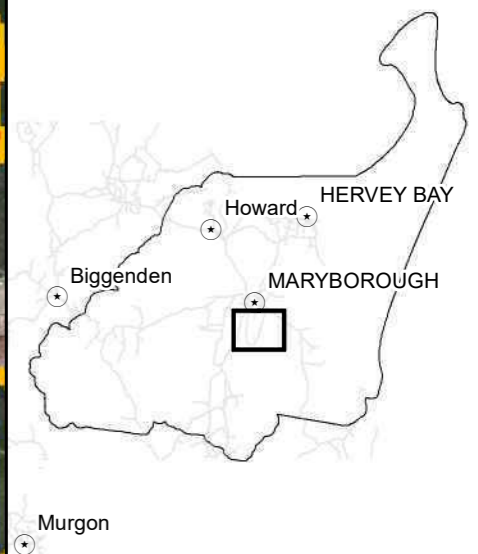


Version	25/03/2022 v9
Author	Amanda Lo Cascio
Projection	GDA 1994 MGa Zone 56

Matters of Local Environmental Significance Mapping Project

Legend

- Low
- Medium
- High
- Very High

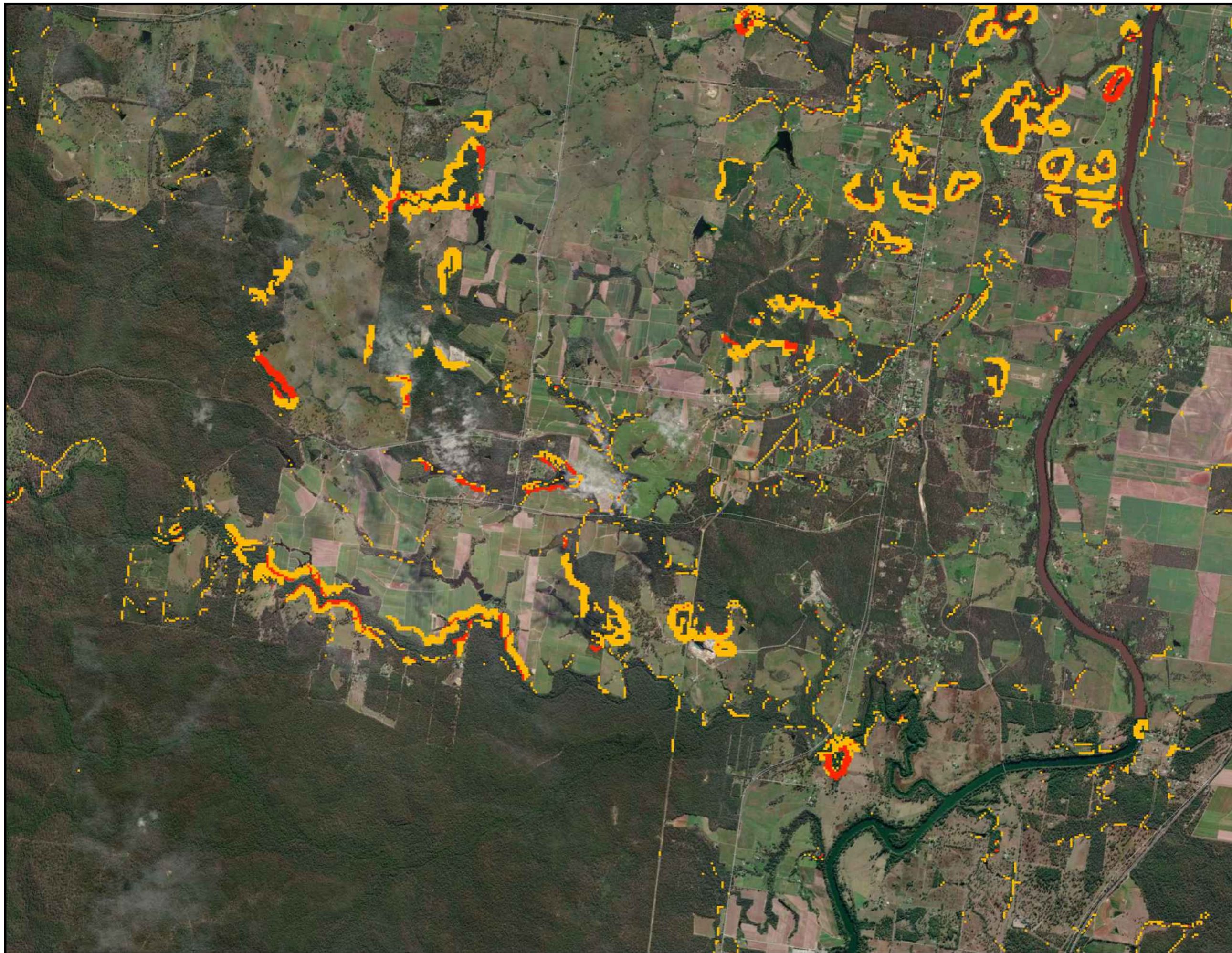
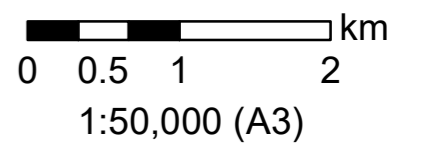


Version	25/03/2022 v9
Author	Amanda Lo Cascio
Projection	GDA 1994 MGa Zone 56

Matters of Local Environmental Significance Mapping Project

Legend

- Low
- Medium
- High
- Very High

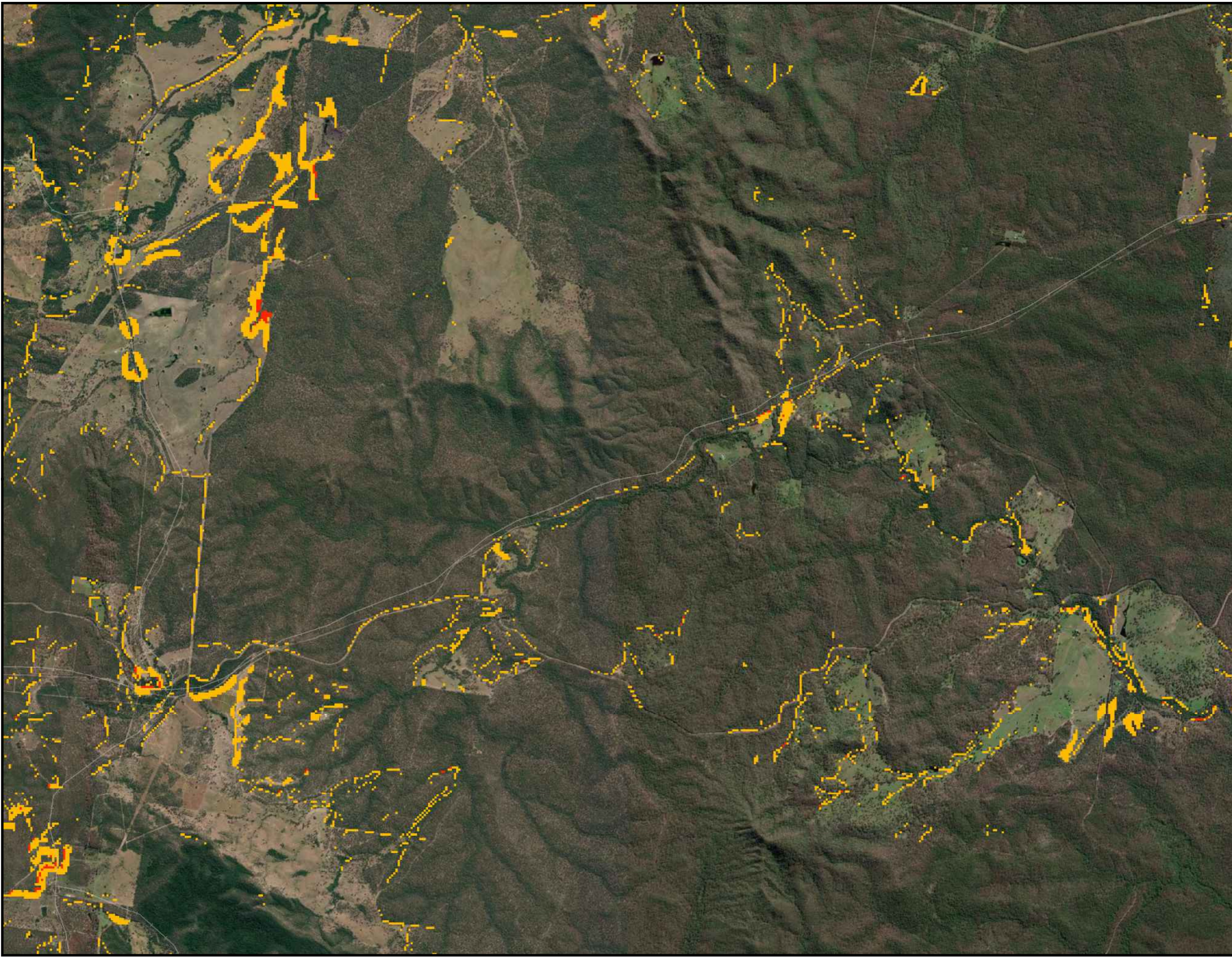
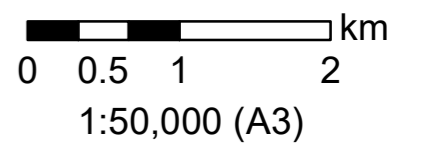
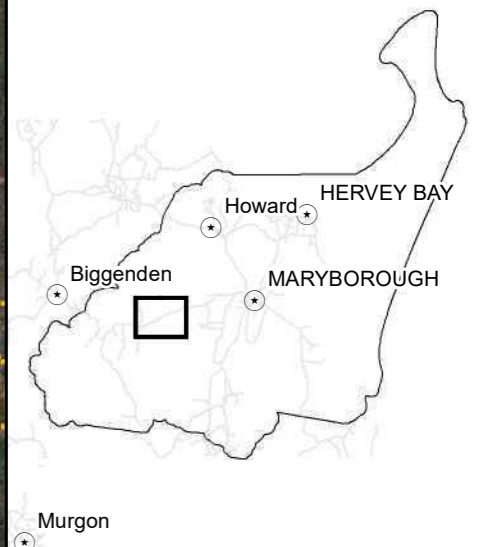


Version	25/03/2022 v9
Author	Amanda Lo Cascio
Projection	GDA 1994 MGa Zone 56

Matters of Local Environmental Significance Mapping Project

Legend

- Low
- Medium
- High
- Very High

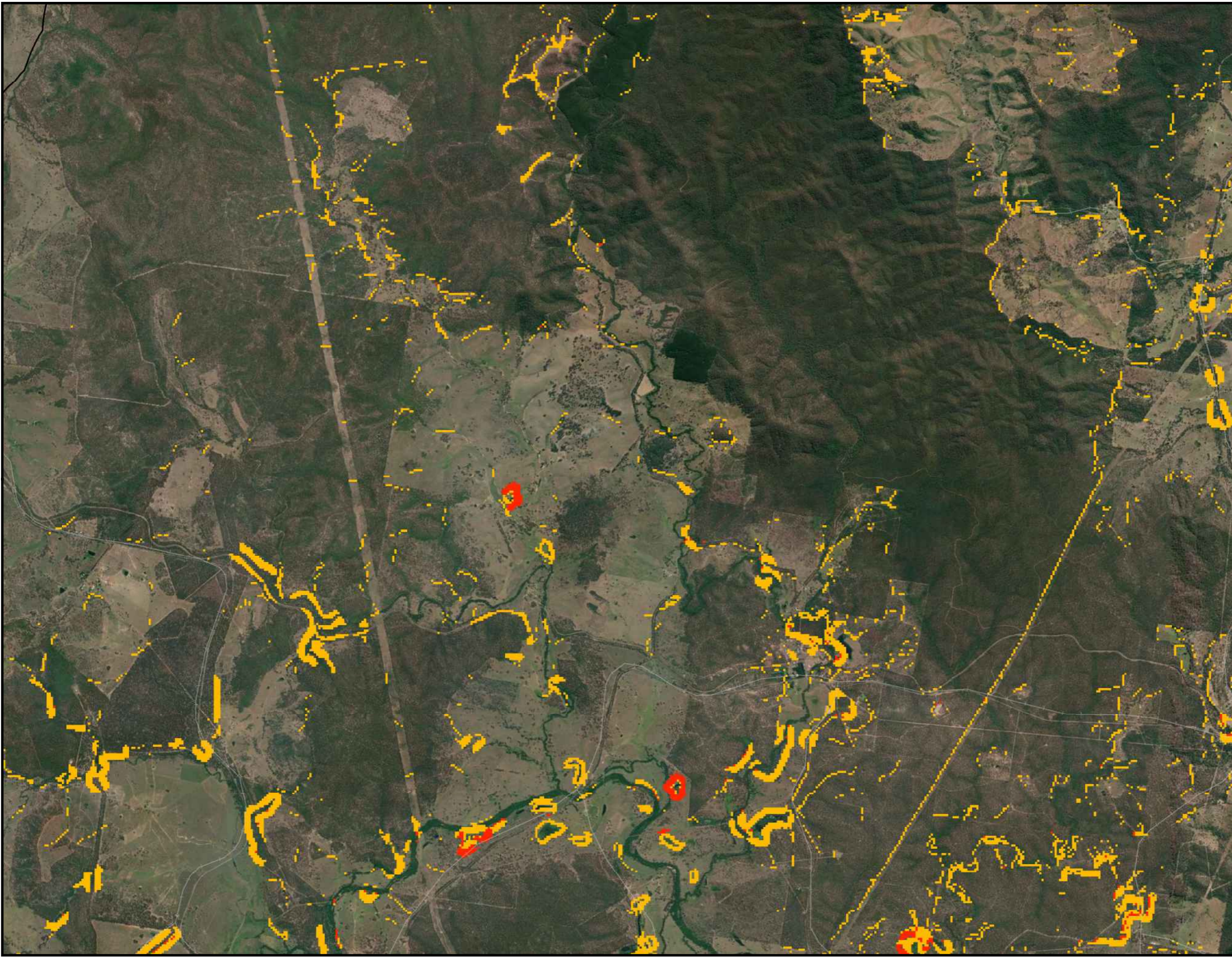
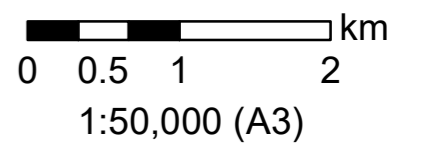
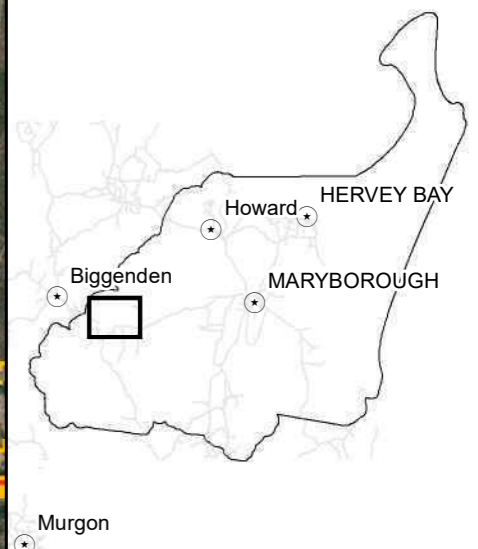


Version	25/03/2022 v9
Author	Amanda Lo Cascio
Projection	GDA 1994 MGa Zone 56

Matters of Local Environmental Significance Mapping Project

Legend

- Low
- Medium
- High
- Very High

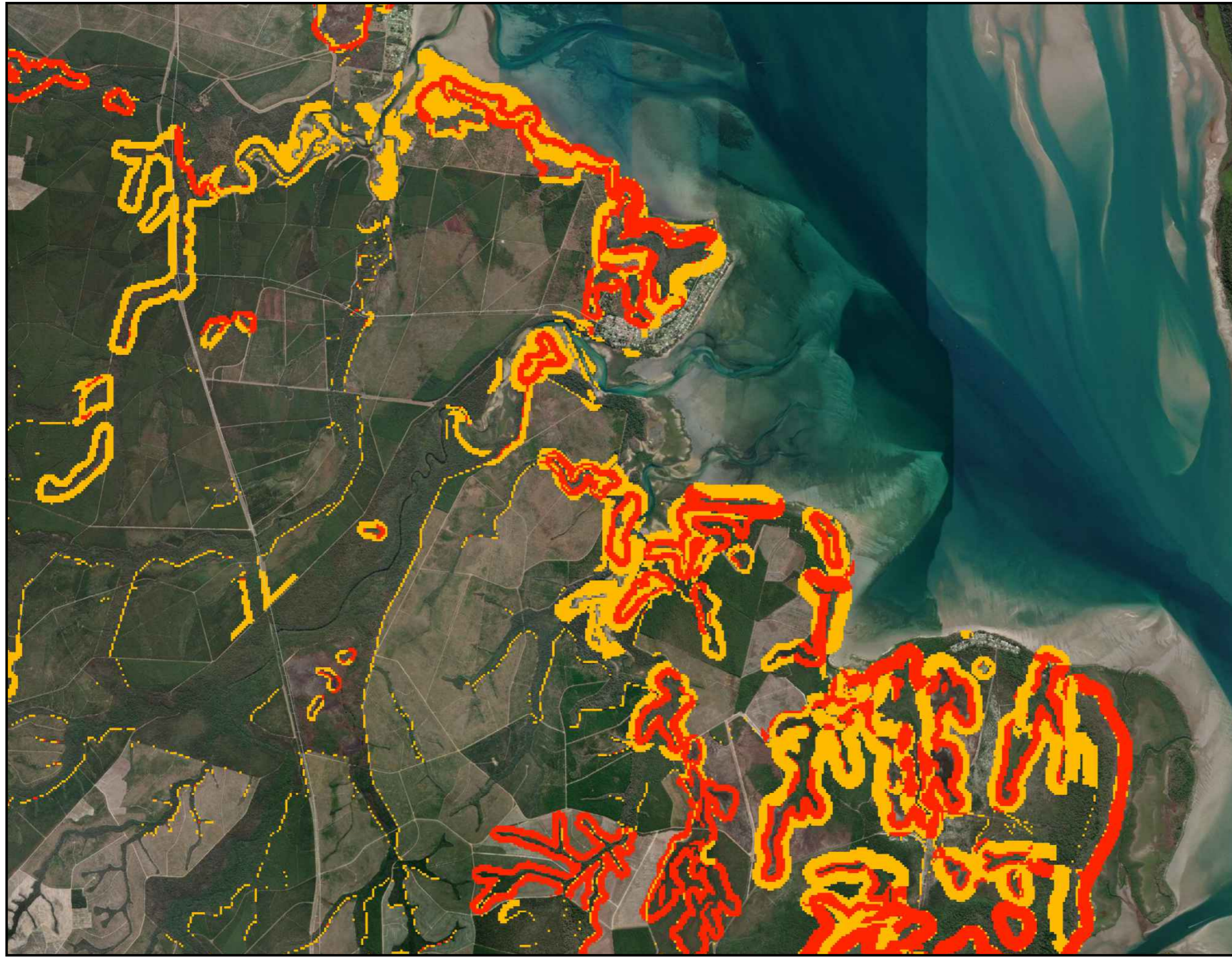
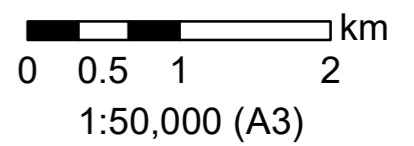
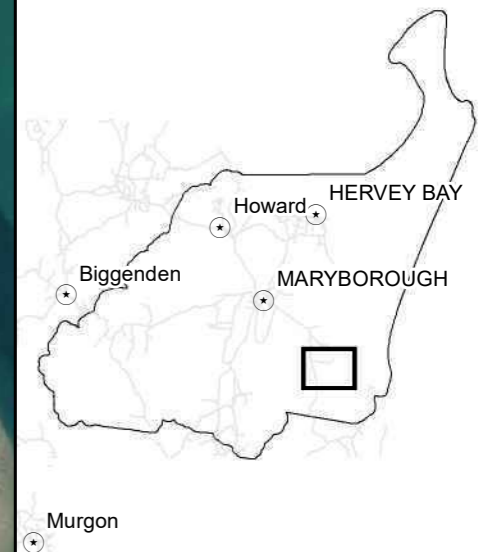


Version	25/03/2022 v9
Author	Amanda Lo Cascio
Projection	GDA 1994 MGa Zone 56

Matters of Local Environmental Significance Mapping Project

Legend

- Low
- Medium
- High
- Very High

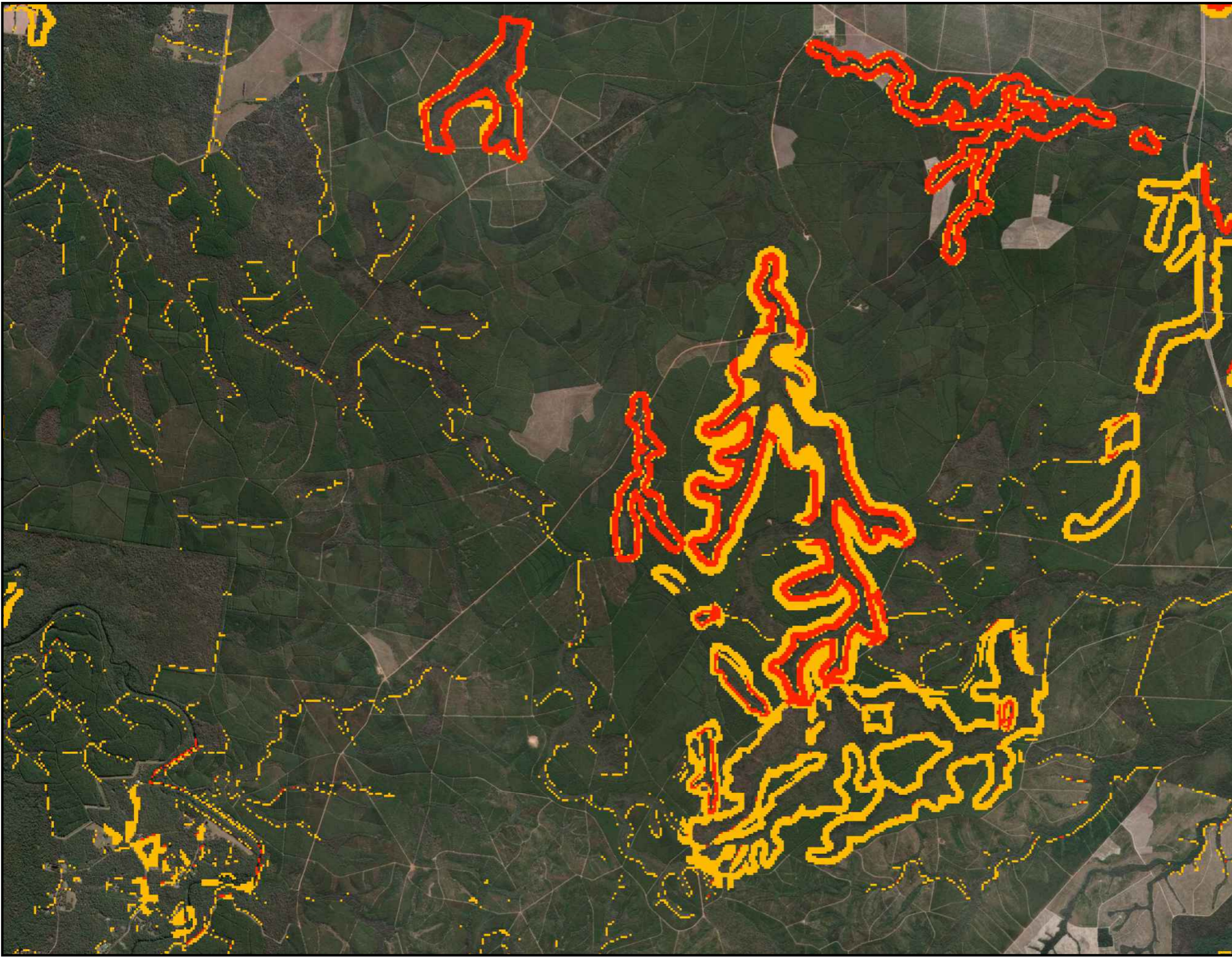
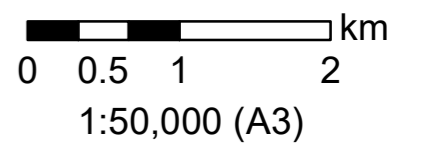
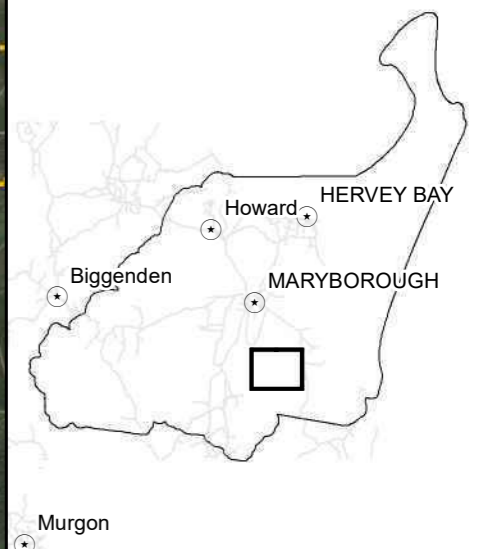


Version	25/03/2022 v9
Author	Amanda Lo Cascio
Projection	GDA 1994 MGa Zone 56

Matters of
Local Environmental
Significance
Mapping Project

Legend

- Low
- Medium
- High
- Very High

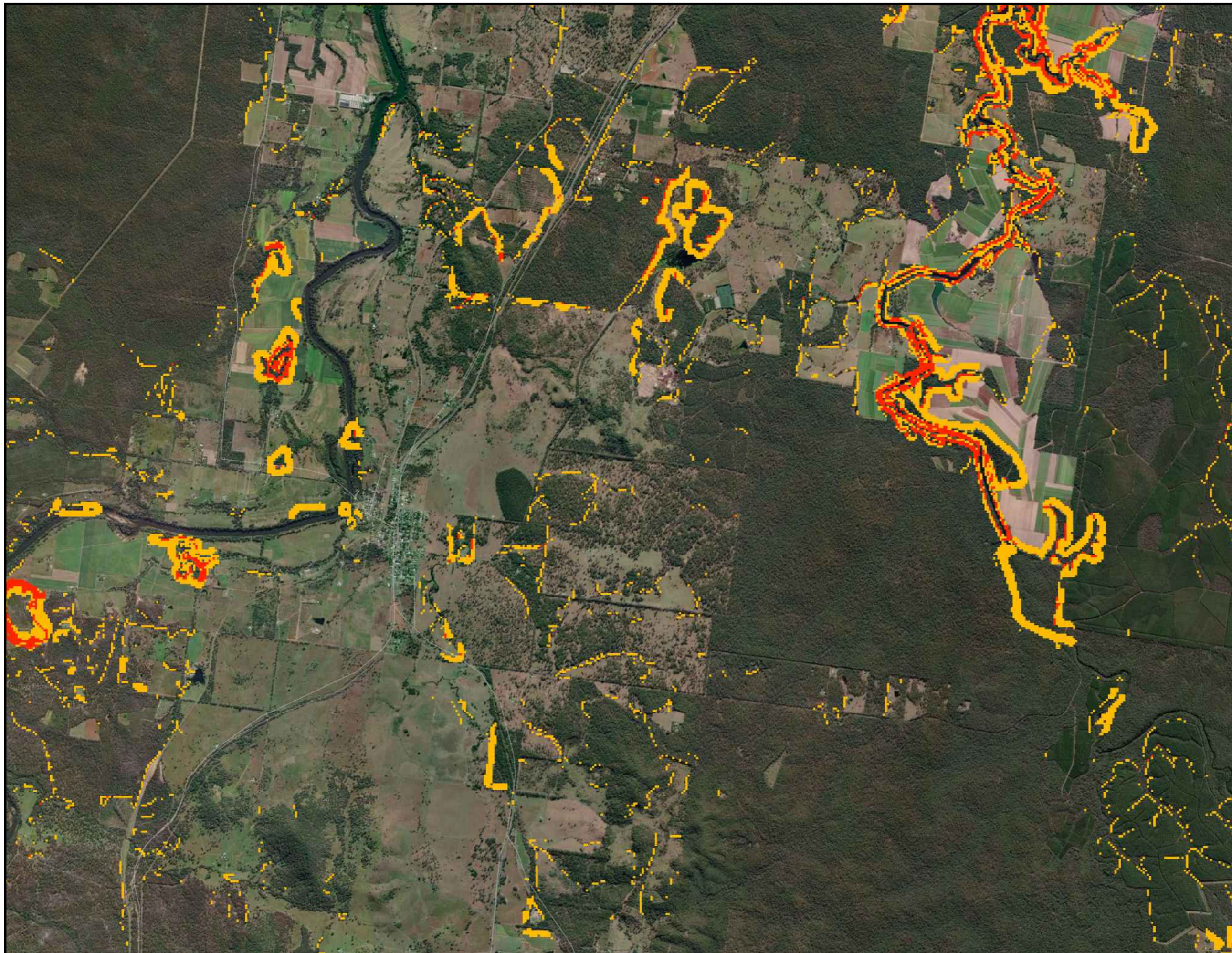
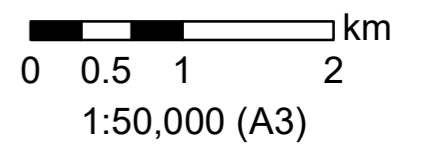
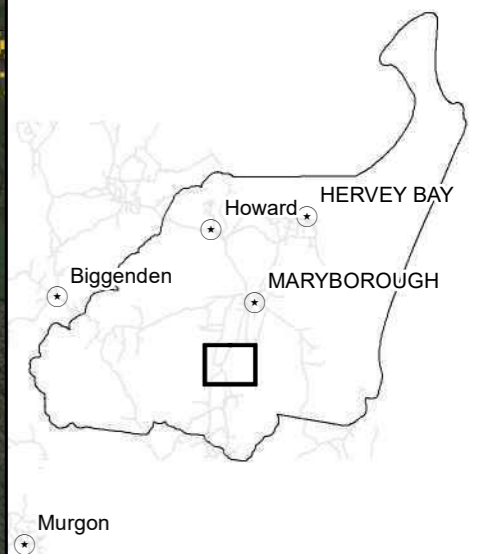


Version	25/03/2022 v9
Author	Amanda Lo Cascio
Projection	GDA 1994 MGa Zone 56

Matters of Local Environmental Significance Mapping Project

Legend

- Low
- Medium
- High
- Very High

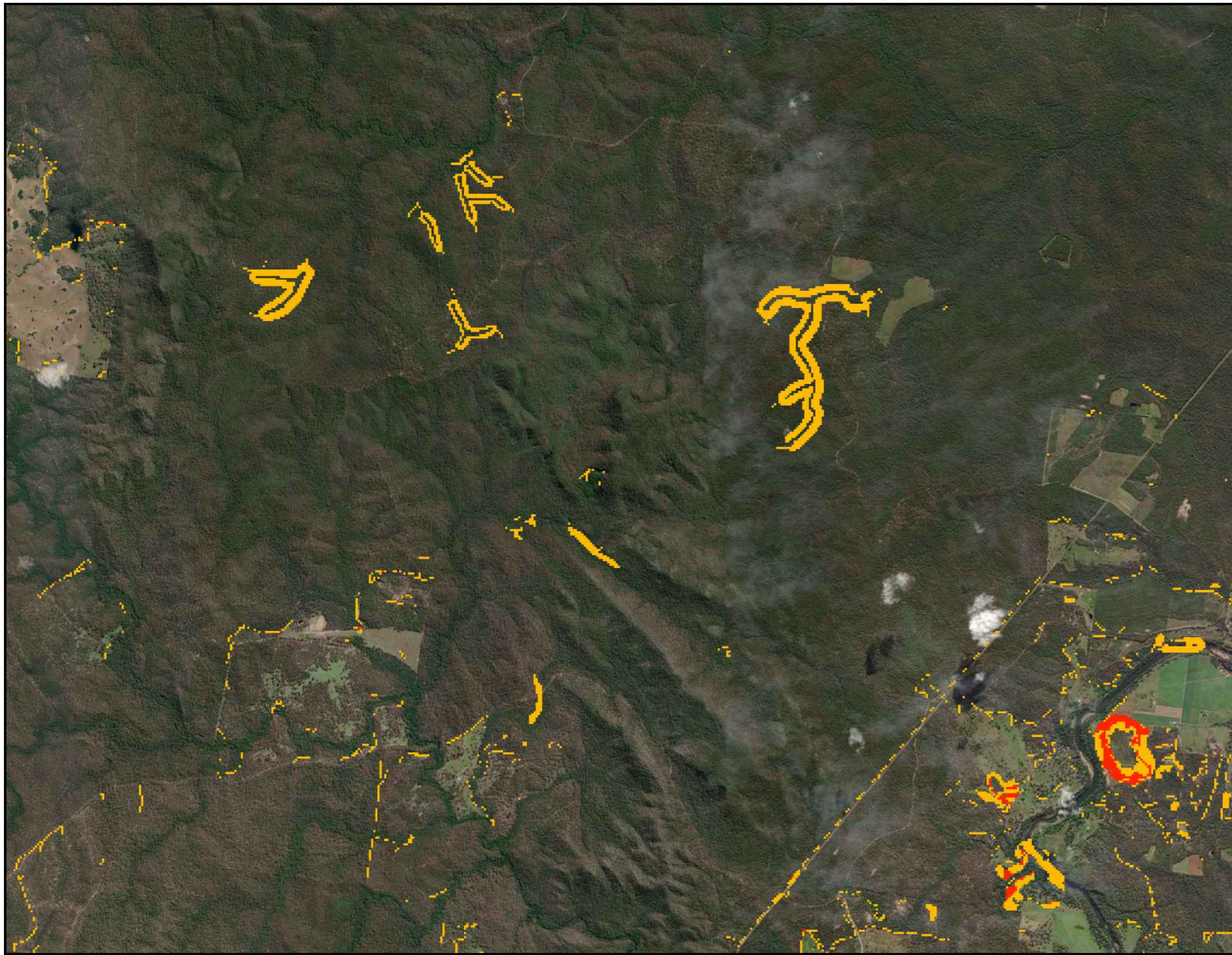
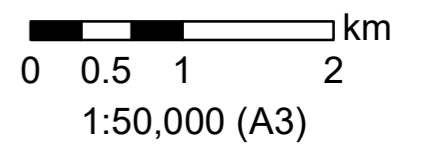
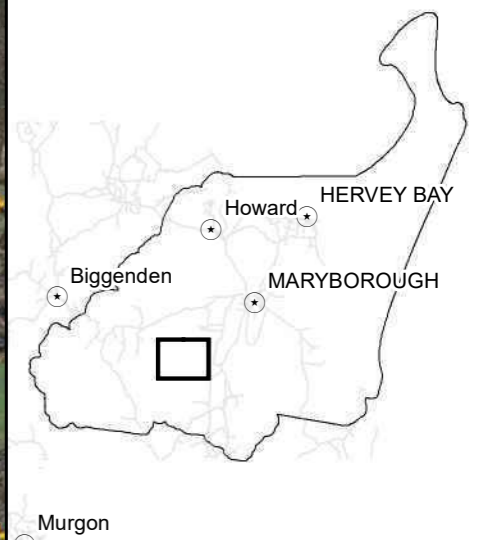


Version	25/03/2022 v9
Author	Amanda Lo Cascio
Projection	GDA 1994 MGa Zone 56

Matters of Local Environmental Significance Mapping Project

Legend

- Low
- Medium
- High
- Very High

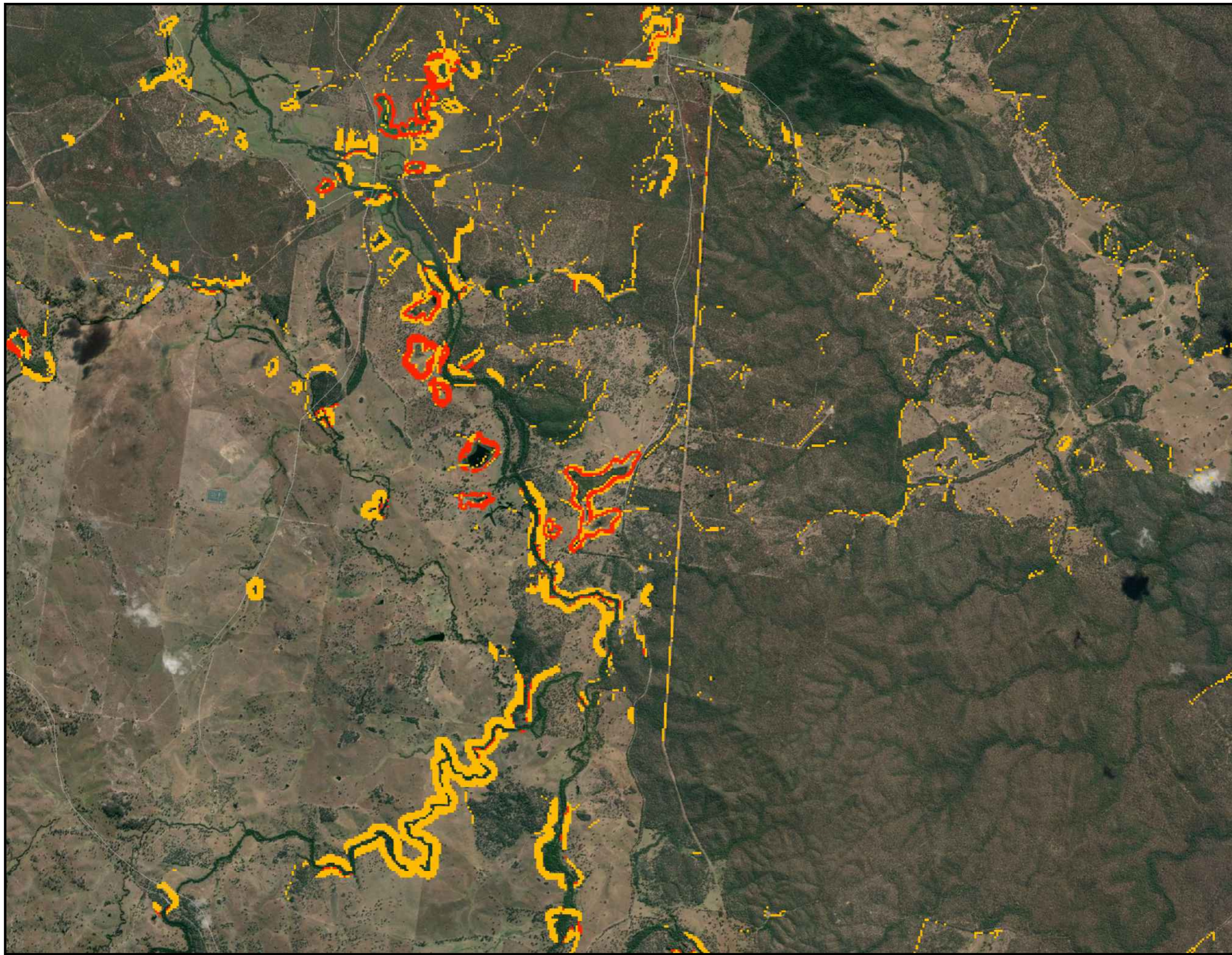
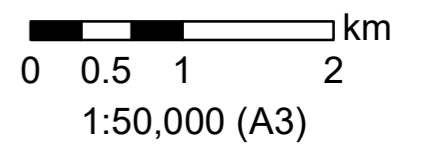
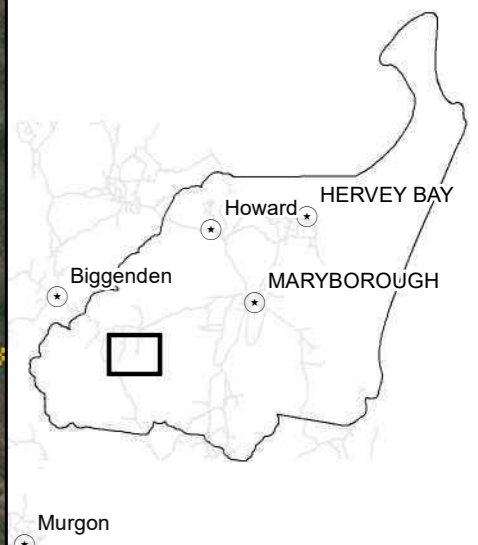


Version	25/03/2022 v9
Author	Amanda Lo Cascio
Projection	GDA 1994 MGa Zone 56

Matters of Local Environmental Significance Mapping Project

Legend

- Low
- Medium
- High
- Very High

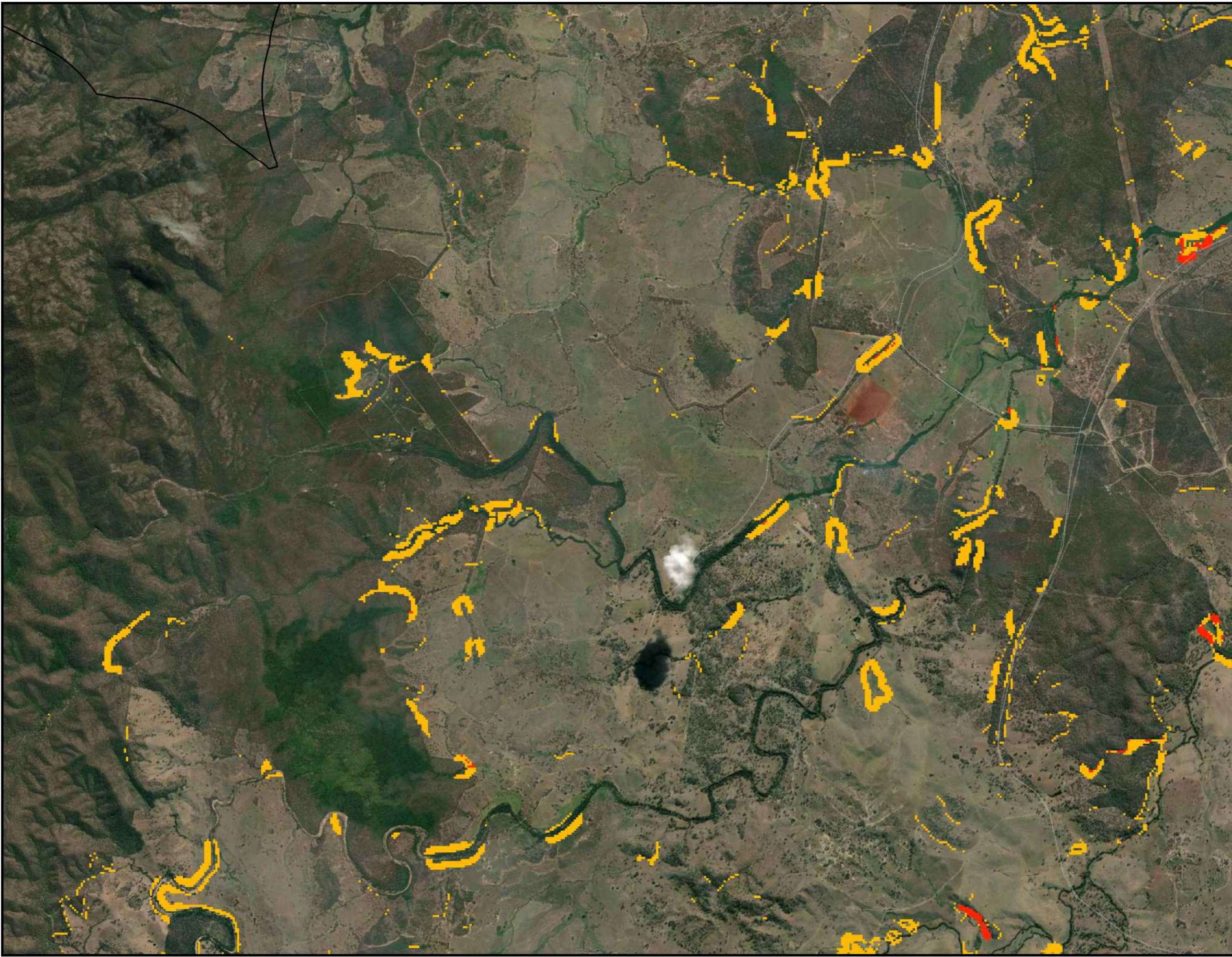
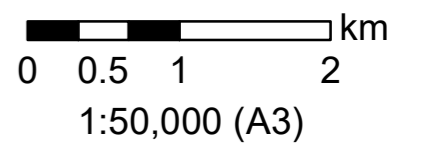
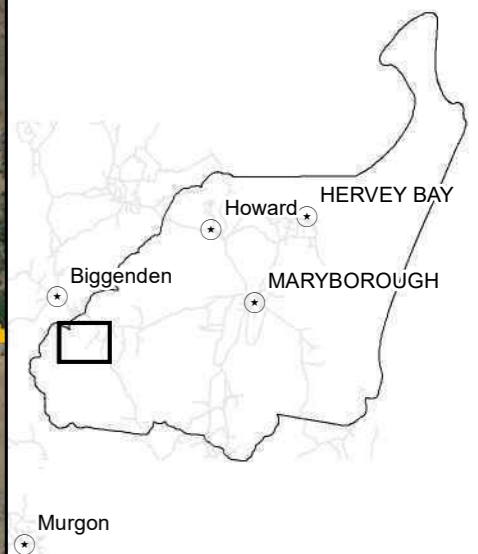


Version	25/03/2022 v9
Author	Amanda Lo Cascio
Projection	GDA 1994 MGa Zone 56

Matters of Local Environmental Significance Mapping Project

Legend

- Low
- Medium
- High
- Very High

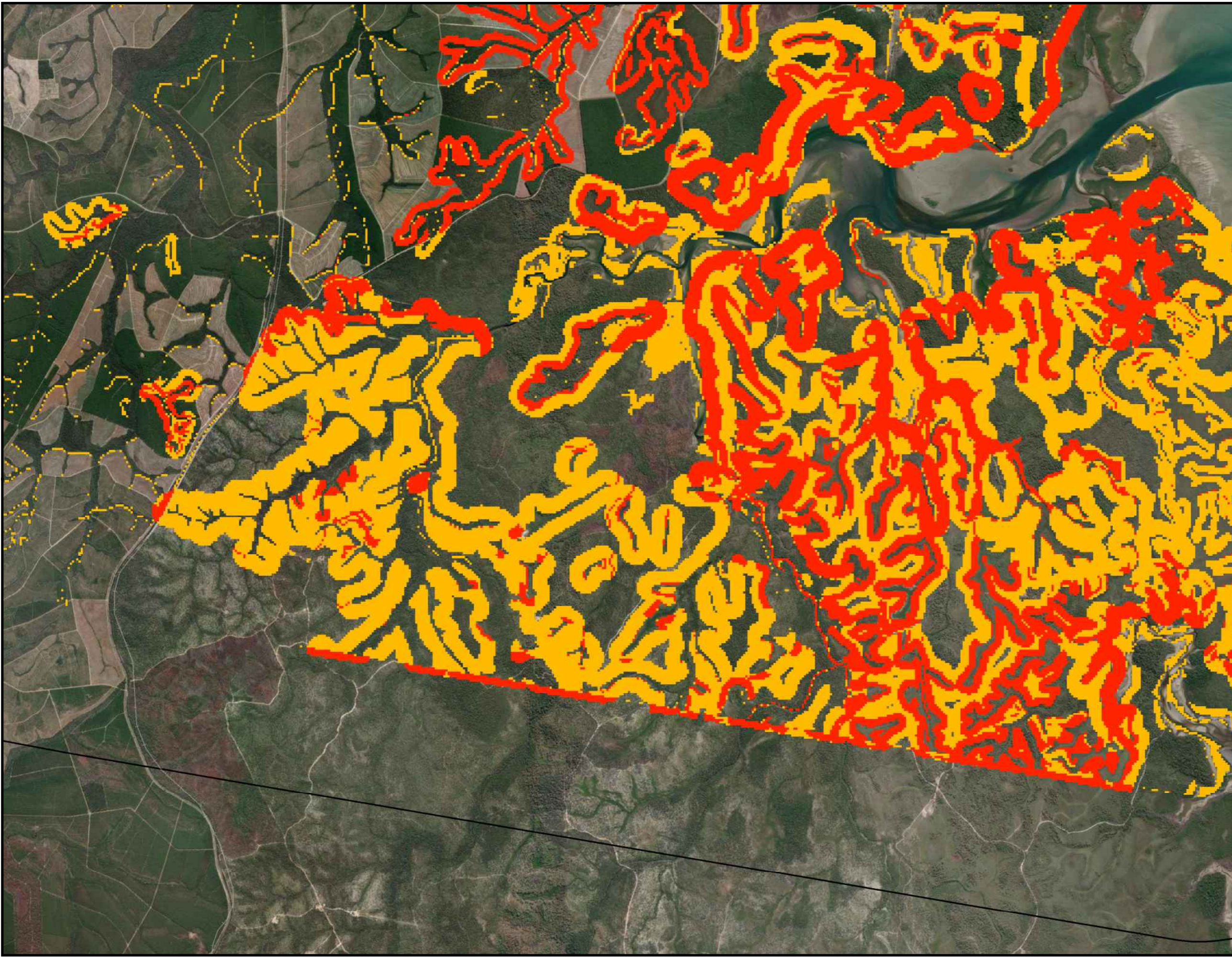
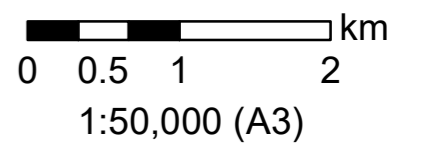
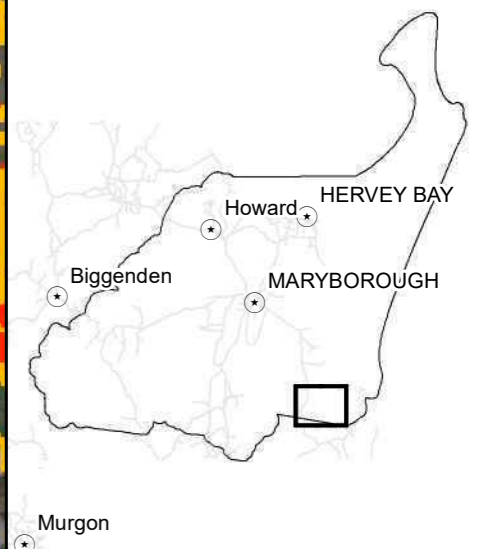


Version	25/03/2022 v9
Author	Amanda Lo Cascio
Projection	GDA 1994 MGa Zone 56

Matters of
Local Environmental
Significance
Mapping Project

Legend

- Low
- Medium
- High
- Very High

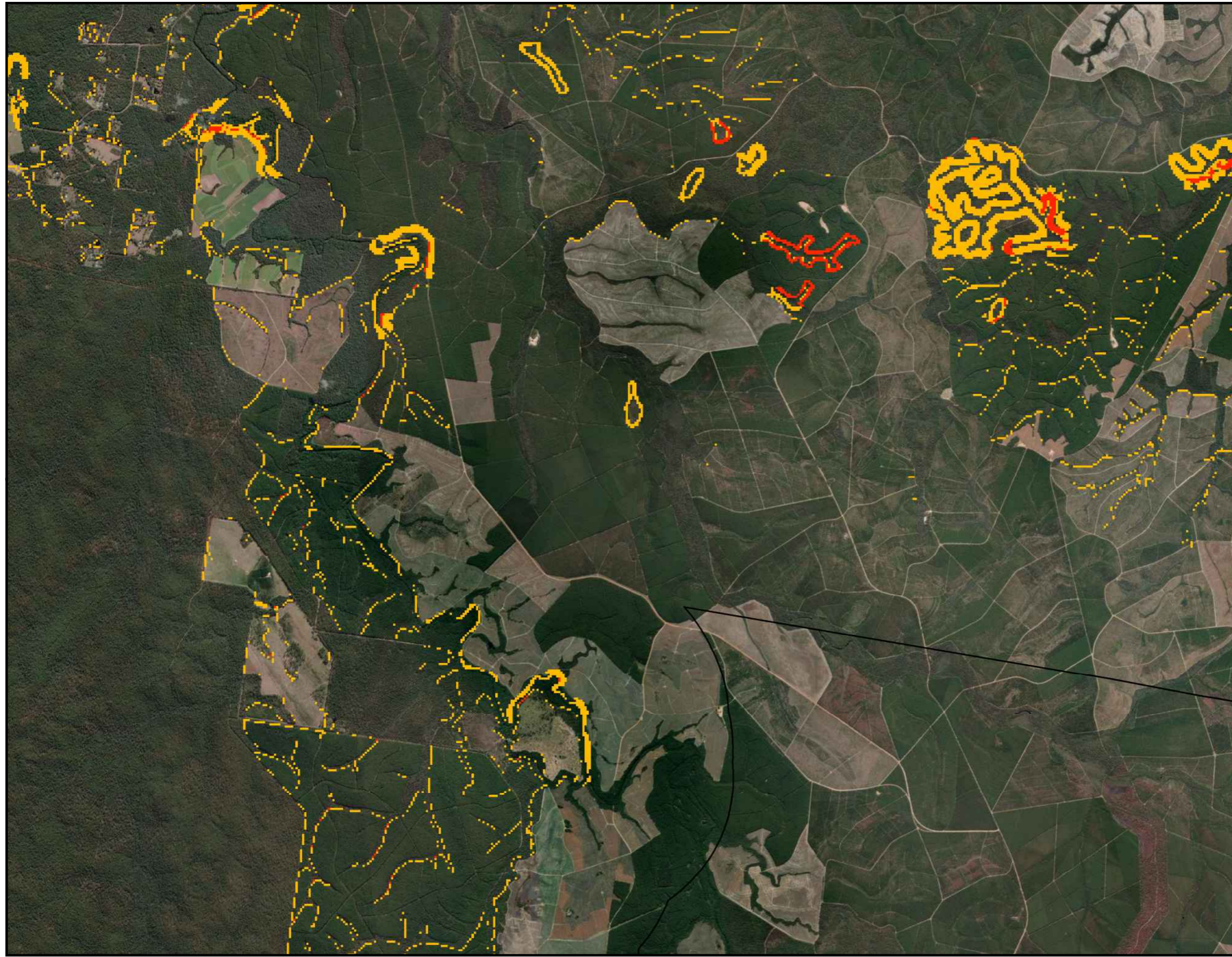
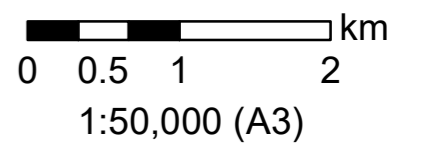
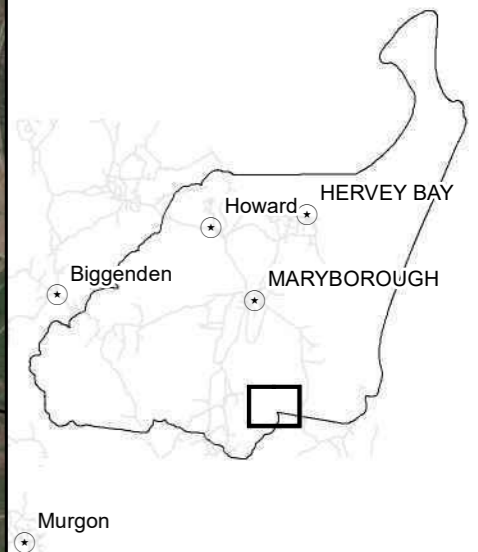


Version	25/03/2022 v9
Author	Amanda Lo Cascio
Projection	GDA 1994 MGa Zone 56

Matters of
Local Environmental
Significance
Mapping Project

Legend

- Low
- Medium
- High
- Very High

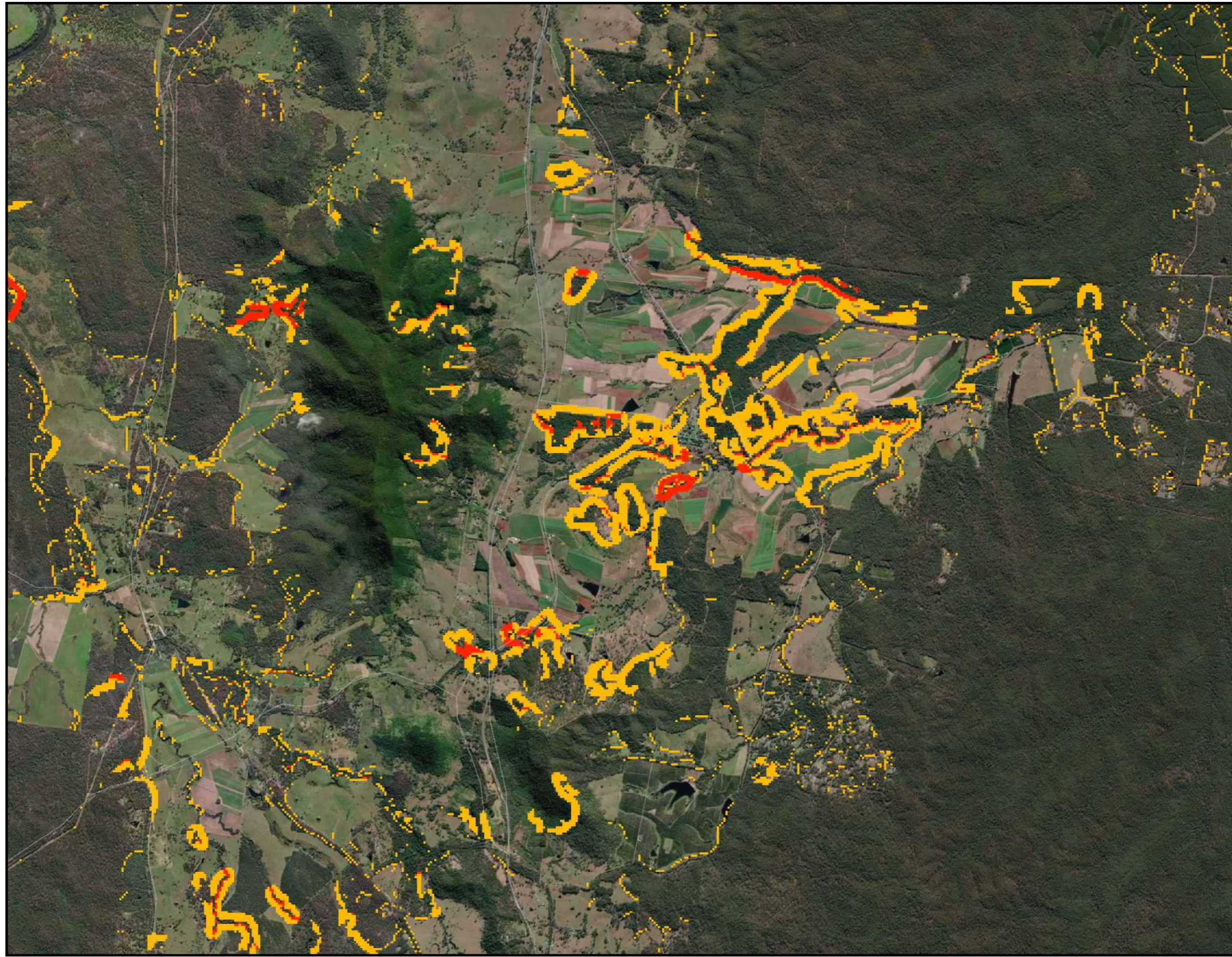
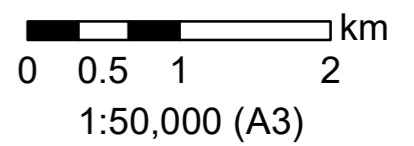
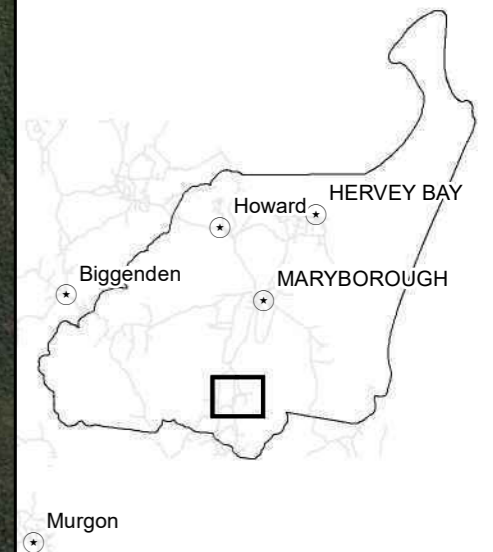


Version	25/03/2022 v9
Author	Amanda Lo Cascio
Projection	GDA 1994 MGa Zone 56

Matters of Local Environmental Significance Mapping Project

Legend

- Low
- Medium
- High
- Very High

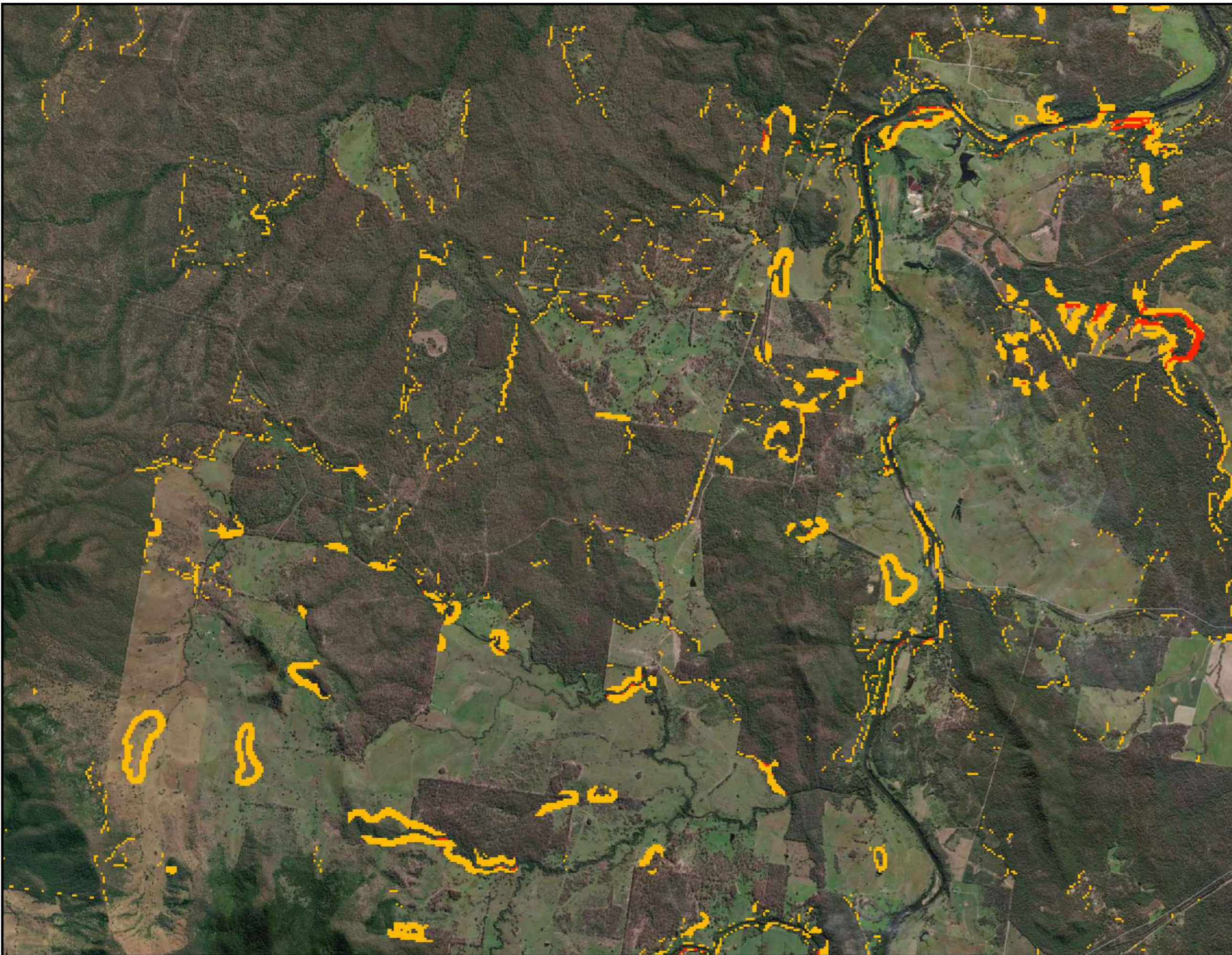
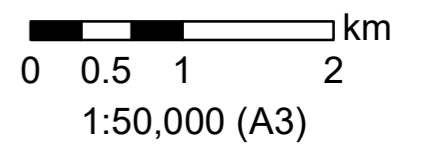
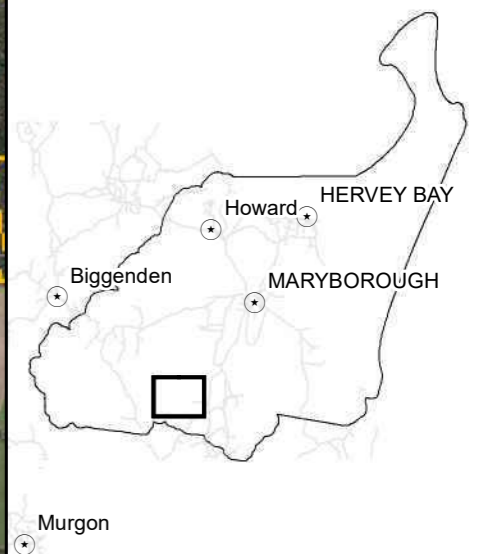


Version	25/03/2022 v9
Author	Amanda Lo Cascio
Projection	GDA 1994 MGa Zone 56

Matters of
Local Environmental
Significance
Mapping Project

Legend

- Low
- Medium
- High
- Very High

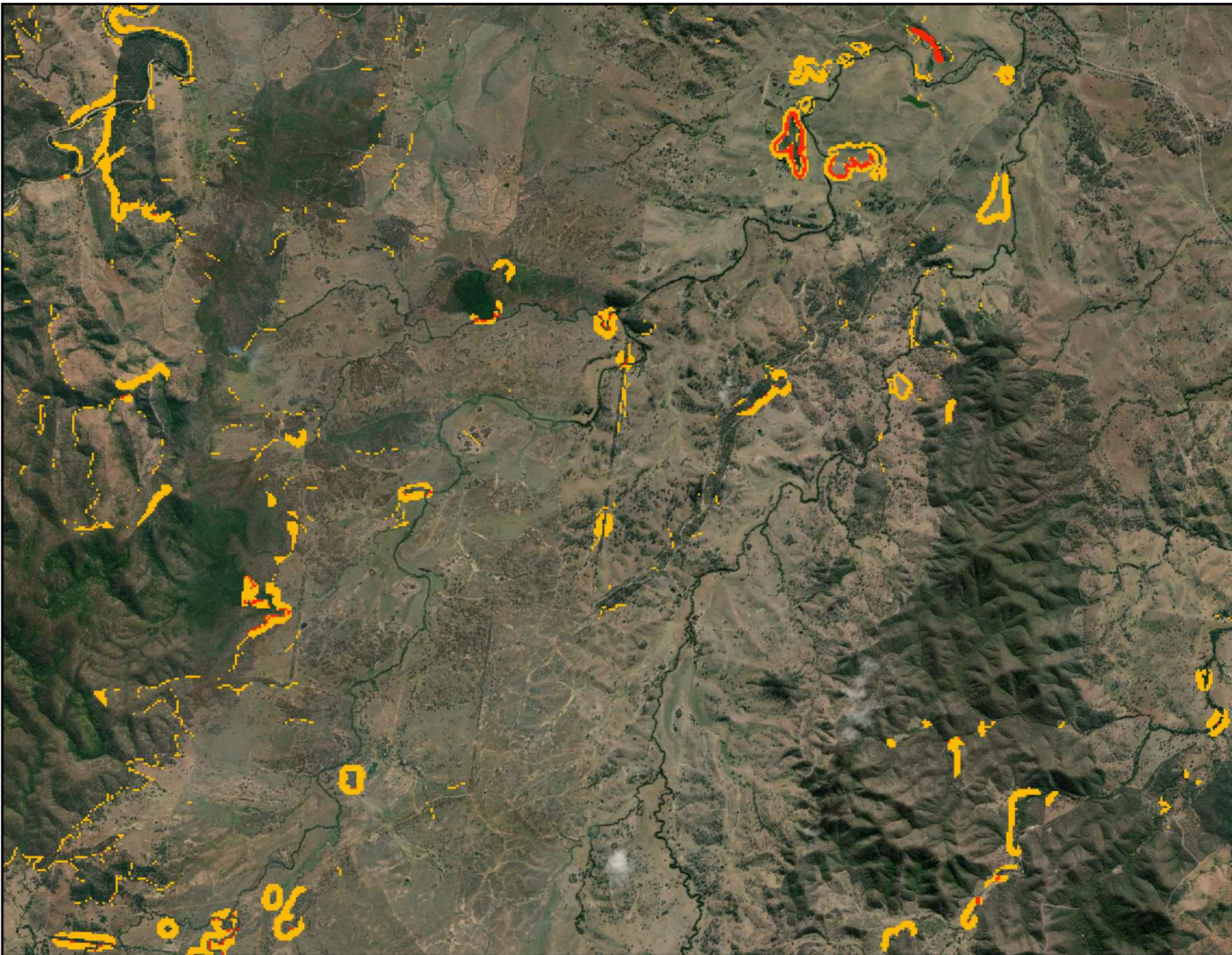
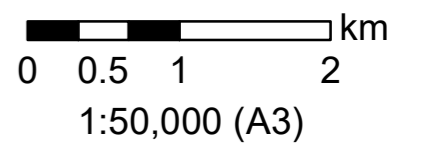
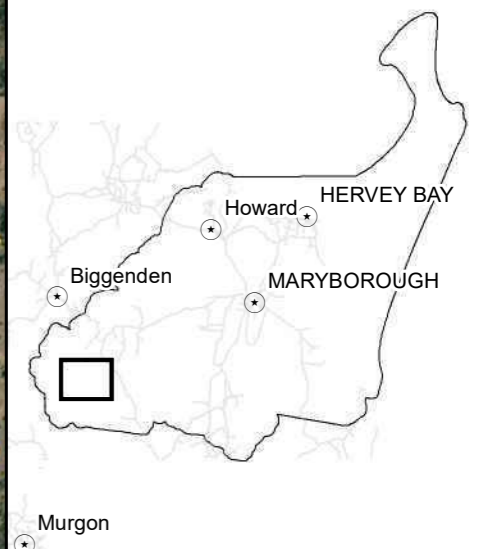


Version	25/03/2022 v9
Author	Amanda Lo Cascio
Projection	GDA 1994 MGa Zone 56

Matters of Local Environmental Significance Mapping Project

Legend

- Low
- Medium
- High
- Very High

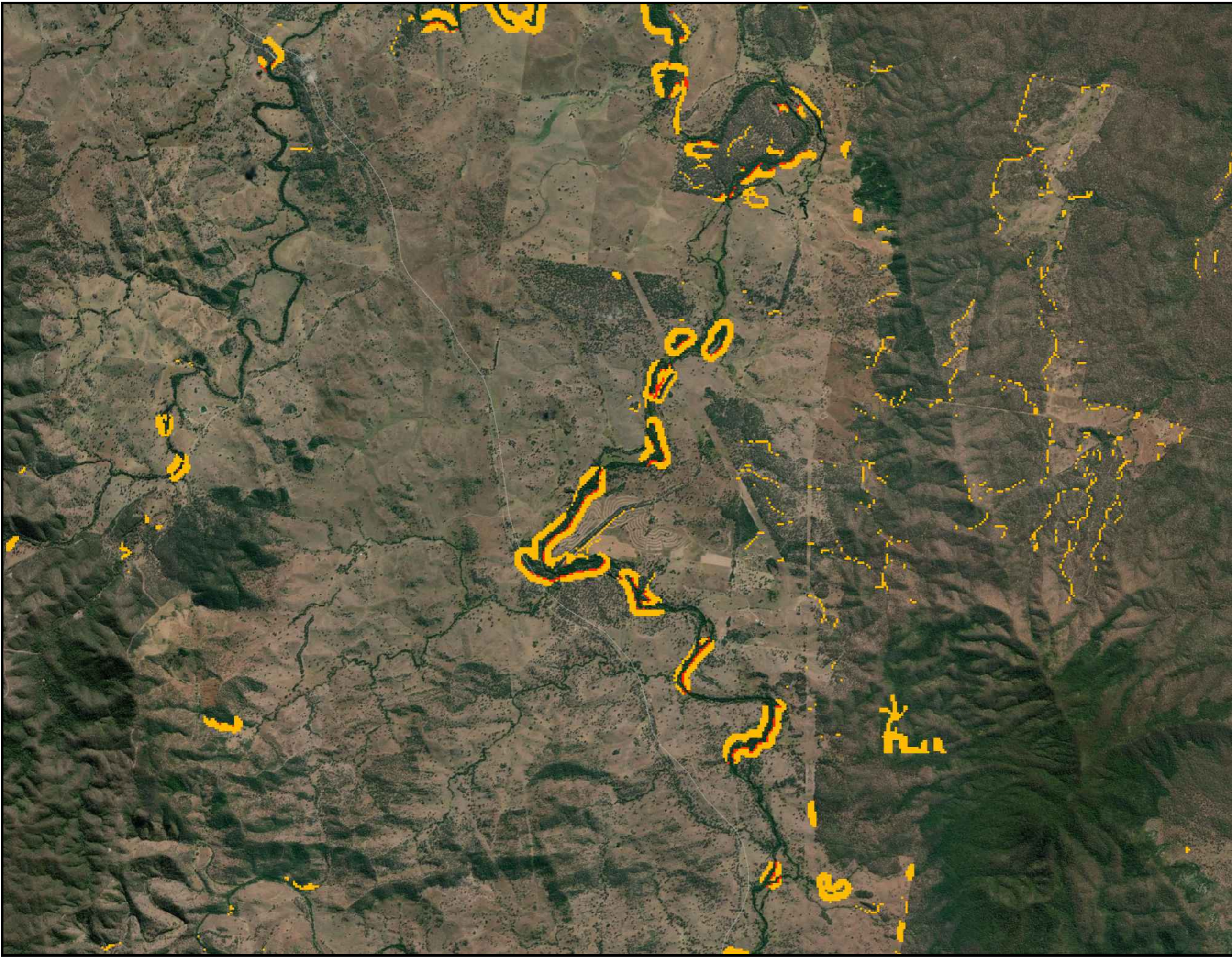
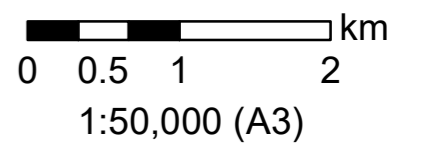
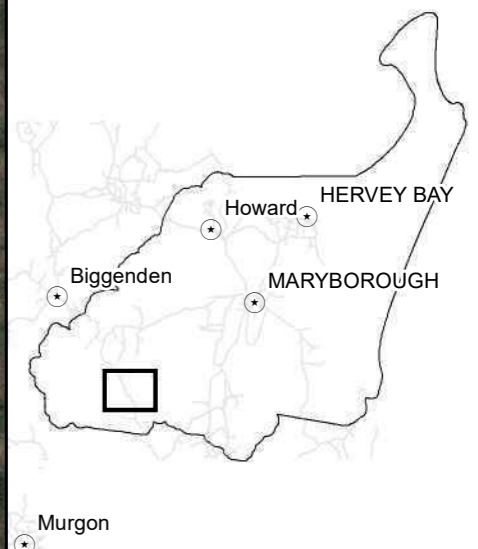


Version	25/03/2022 v9
Author	Amanda Lo Cascio
Projection	GDA 1994 MGa Zone 56

Matters of Local Environmental Significance Mapping Project

Legend

- Low
- Medium
- High
- Very High

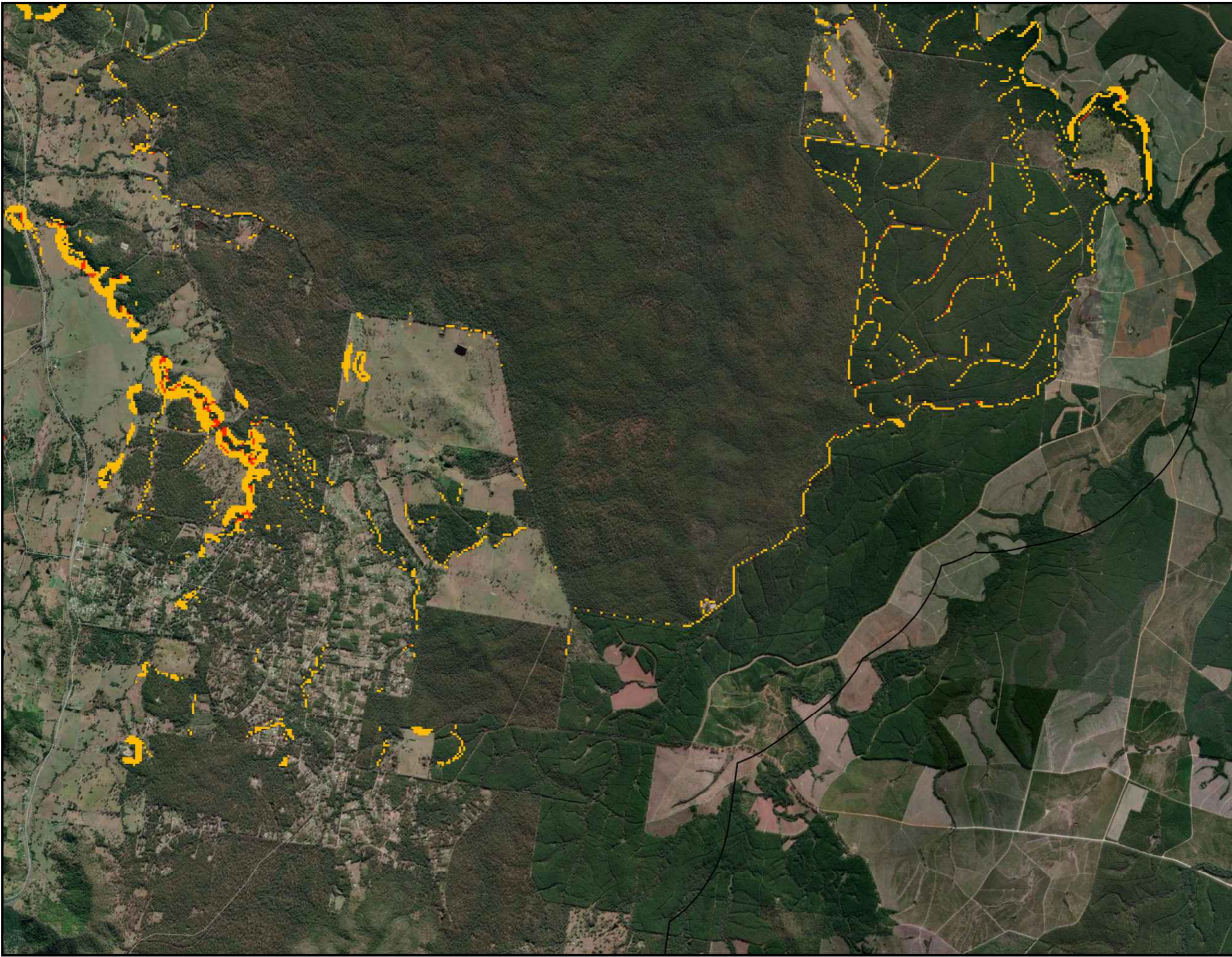
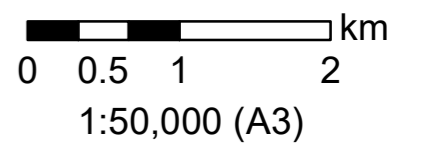
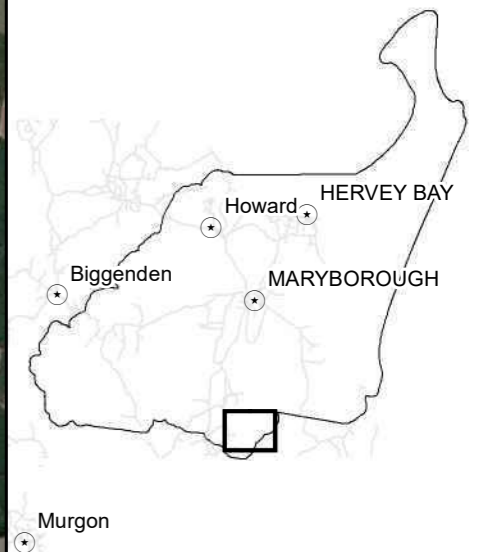


Version	25/03/2022 v9
Author	Amanda Lo Cascio
Projection	GDA 1994 MGa Zone 56

Matters of Local Environmental Significance Mapping Project

Legend

- Low
- Medium
- High
- Very High

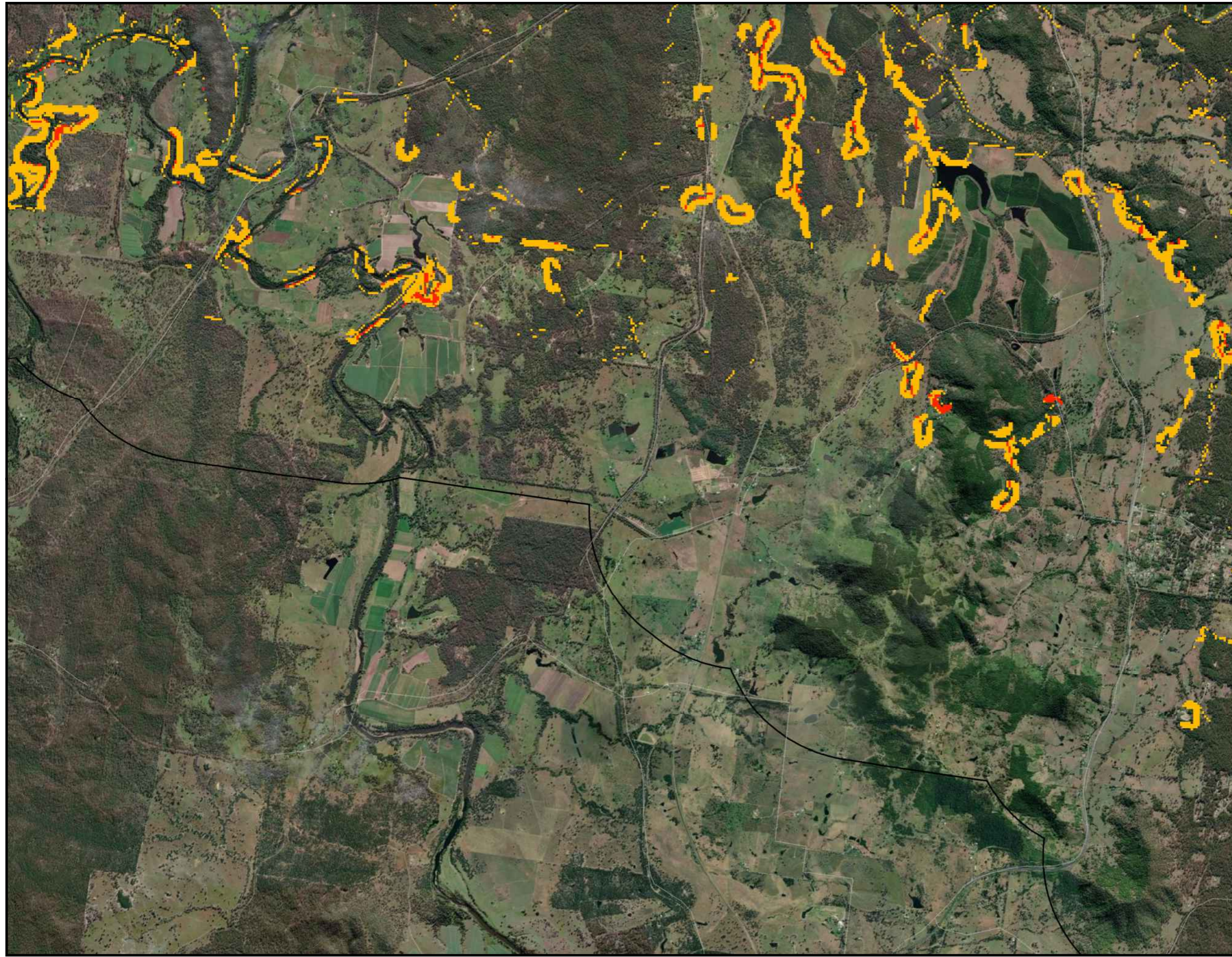
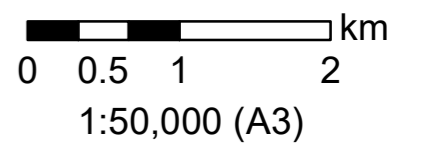
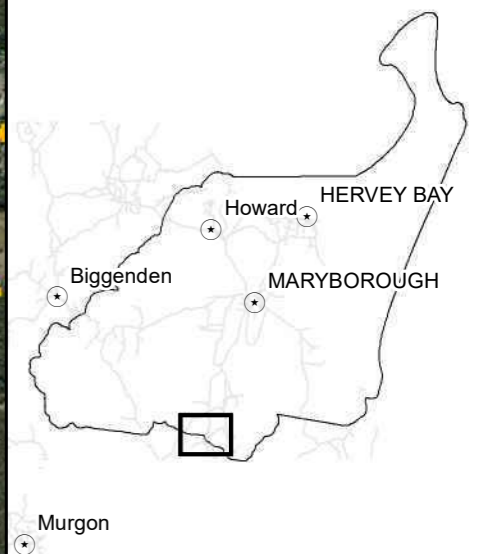


Version	25/03/2022 v9
Author	Amanda Lo Cascio
Projection	GDA 1994 MGa Zone 56

Matters of
Local Environmental
Significance
Mapping Project

Legend

- Low
- Medium
- High
- Very High

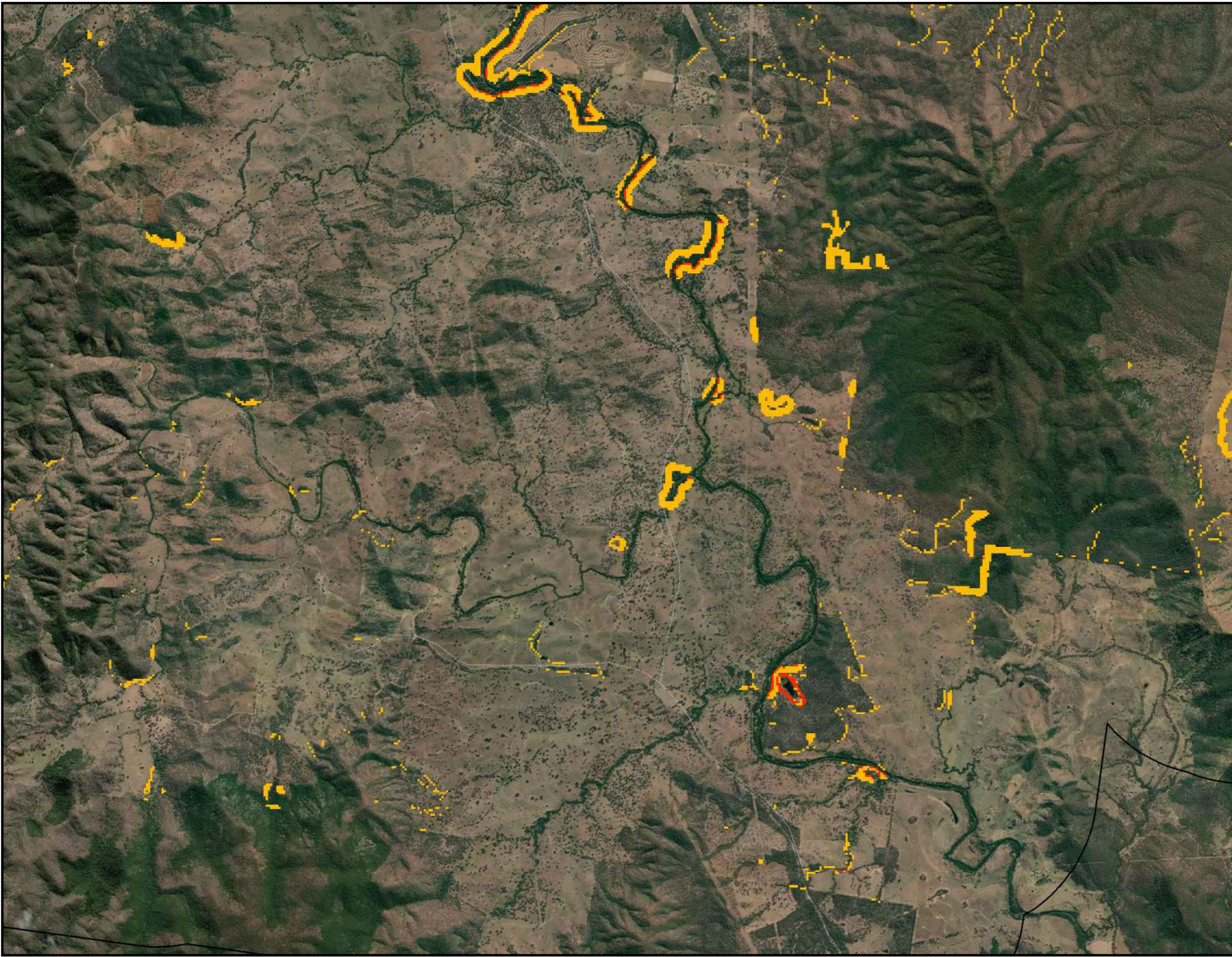
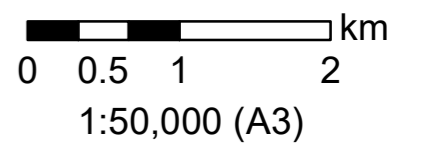
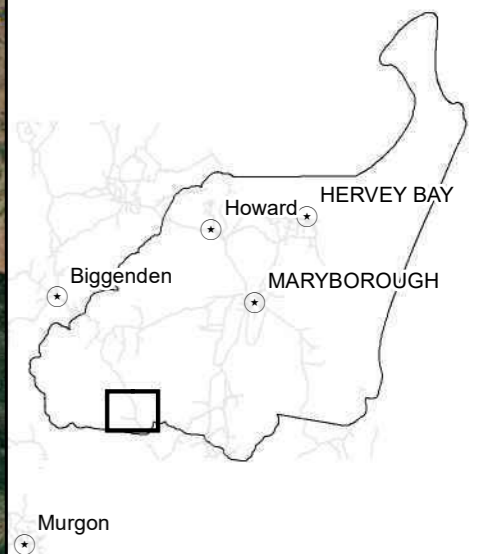


Version	25/03/2022 v9
Author	Amanda Lo Cascio
Projection	GDA 1994 MGa Zone 56

Matters of
Local Environmental
Significance
Mapping Project

Legend

- Low
- Medium
- High
- Very High

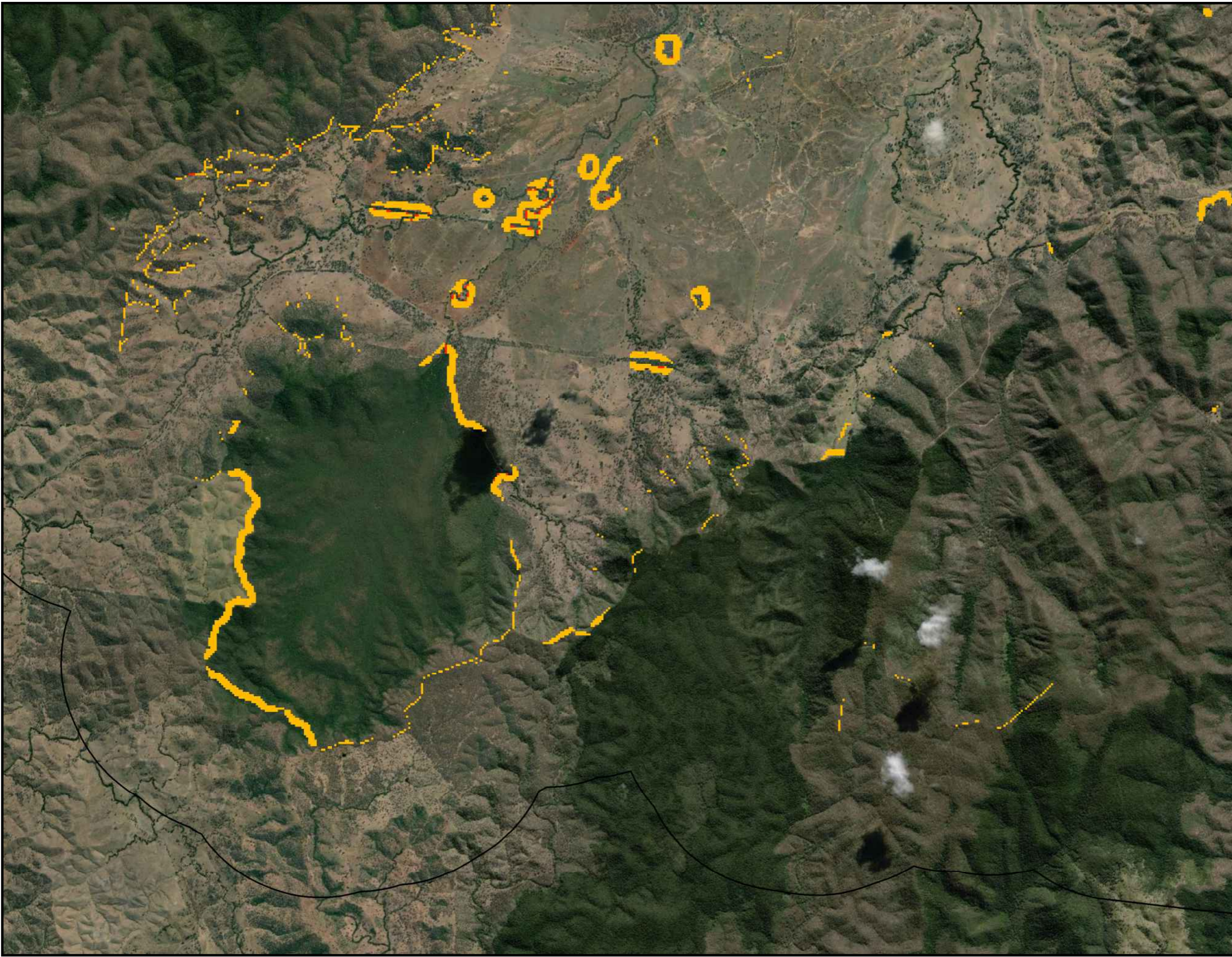
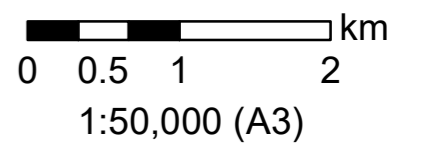
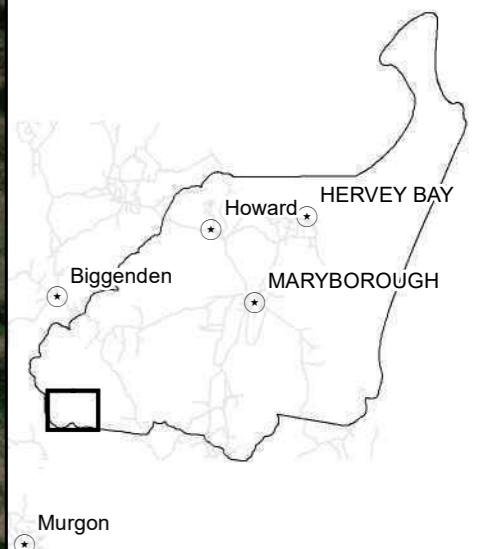


Version	25/03/2022 v9
Author	Amanda Lo Cascio
Projection	GDA 1994 MGa Zone 56

Matters of Local Environmental Significance Mapping Project

Legend

- Low
- Medium
- High
- Very High



Version	25/03/2022 v9
Author	Amanda Lo Cascio
Projection	GDA 1994 MGa Zone 56