
Map Series 3 – MLES Corridor Pathways and Priority Model

Matters of Local Environmental Significance Mapping Project

Legend

Model Linkages

Priority

- low
- medium
- high
- very high

Prioritised Urban Nodes

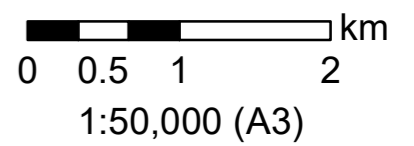
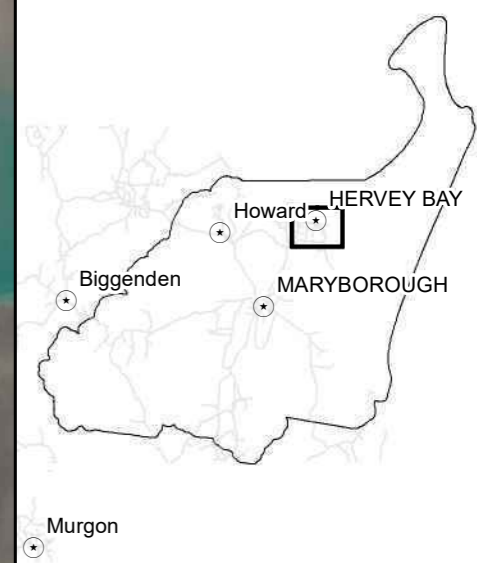
Centrality

- low
- medium
- high
- very high

Modelled Corridors

Truncated 50km (CWD)

- 0 - 70,000
- 70,000 - 170,000
- 170,000 - 270,000
- 270,000 - 380,000



Matters of Local Environmental Significance Mapping Project

Legend

Model Linkages

Priority

- low
- medium
- high
- very high

Prioritised Urban Nodes

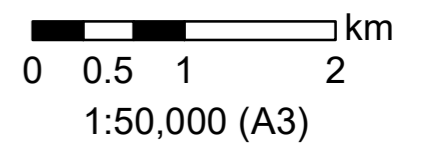
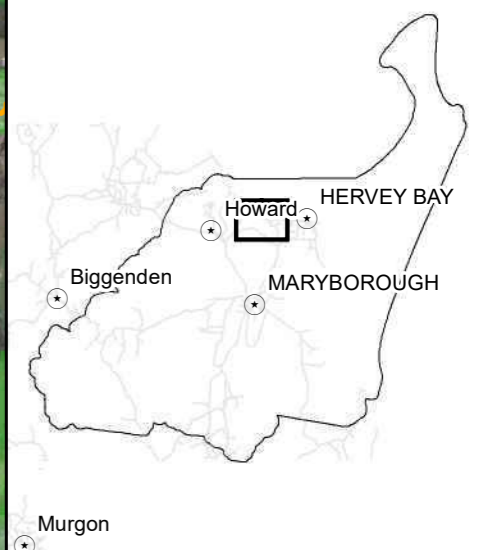
Centrality

- low
- medium
- high
- very high

Modelled Corridors

Truncated 50km (CWD)

- 0 - 70,000
- 70,000 - 170,000
- 170,000 - 270,000
- 270,000 - 380,000



Version	25/03/2022 v9
Author	Amanda Lo Cascio
Projection	GDA 1994 MGa Zone 56

Matters of Local Environmental Significance Mapping Project

Legend

Model Linkages

Priority

- low
- medium
- high
- very high

Prioritised Urban Nodes

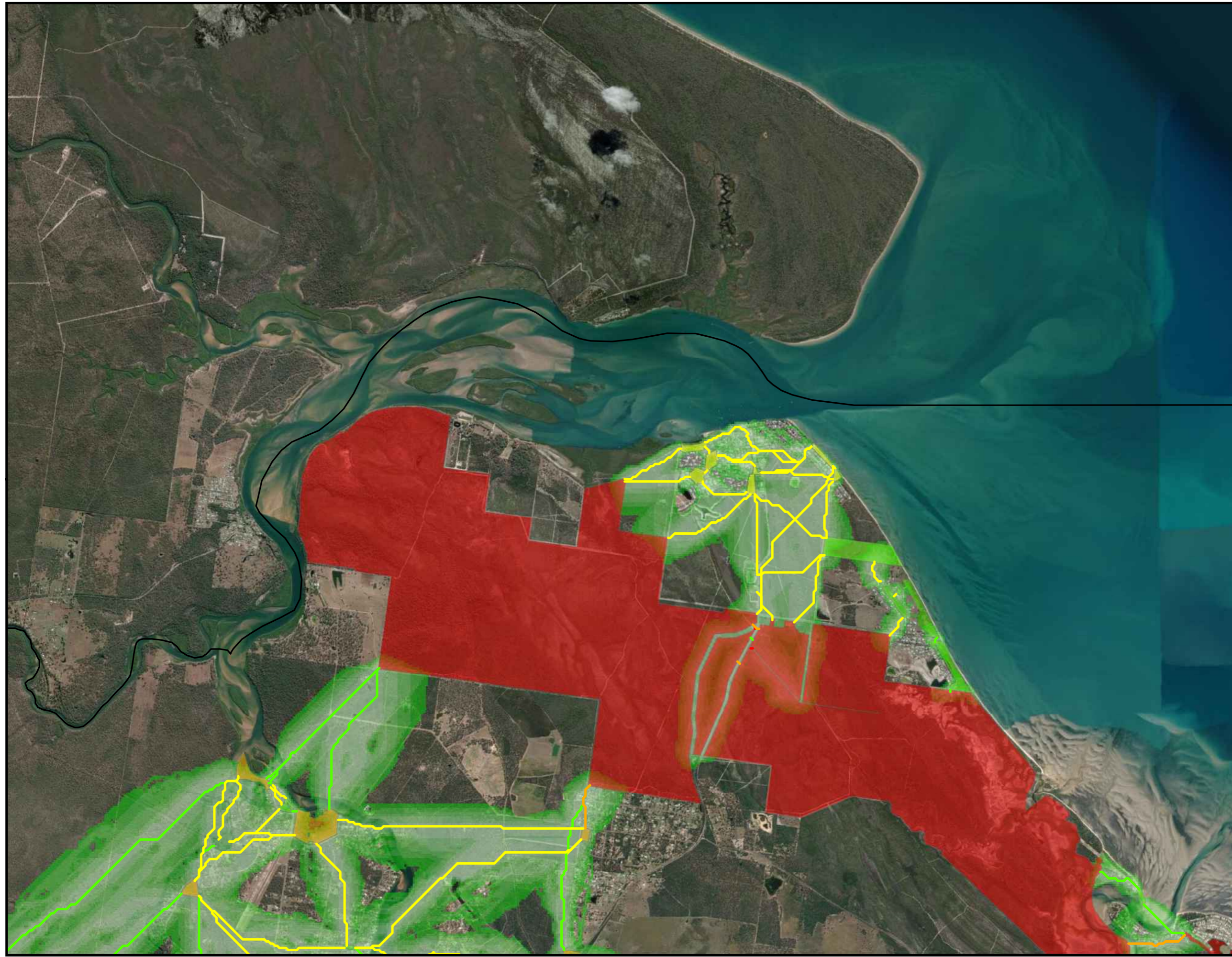
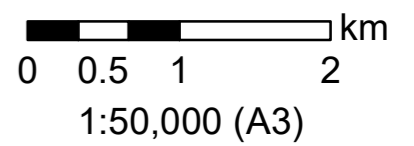
Centrality

- low
- medium
- high
- very high

Modelled Corridors

Truncated 50km (CWD)

- 0 - 70,000
- 70,000 - 170,000
- 170,000 - 270,000
- 270,000 - 380,000



Matters of Local Environmental Significance Mapping Project

Legend

Model Linkages

Priority

- low
- medium
- high

Prioritised Urban Nodes

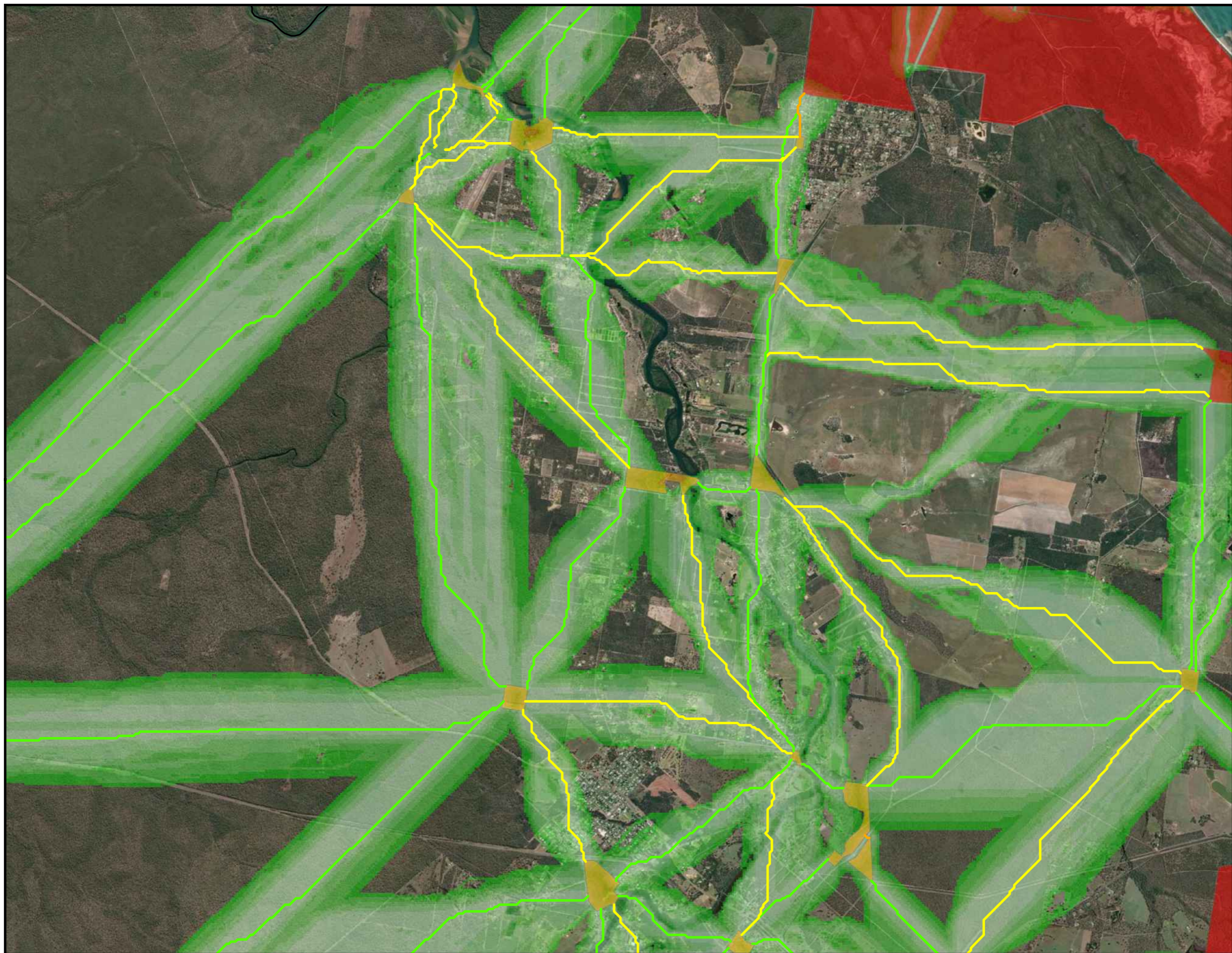
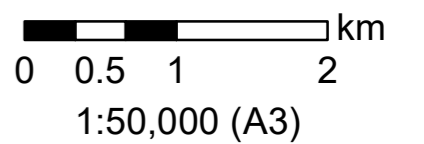
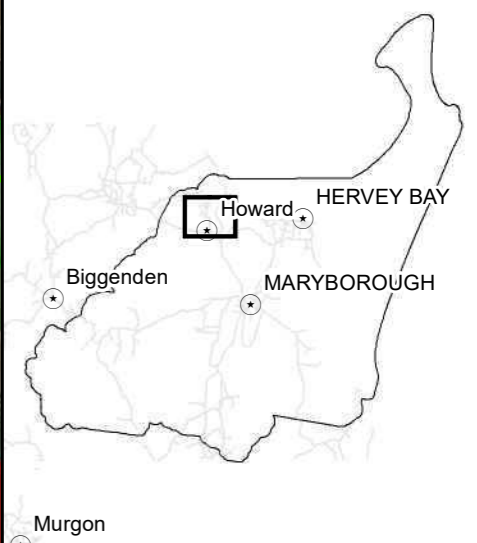
Centrality

- medium
- high
- very high

Modelled Corridors

Truncated 50km (CWD)

- 0 - 70,000
- 70,000 - 170,000
- 170,000 - 270,000
- 270,000 - 380,000



Matters of Local Environmental Significance Mapping Project

Legend

Model Linkages

Priority

- low
- medium
- very high

Prioritised Urban Nodes

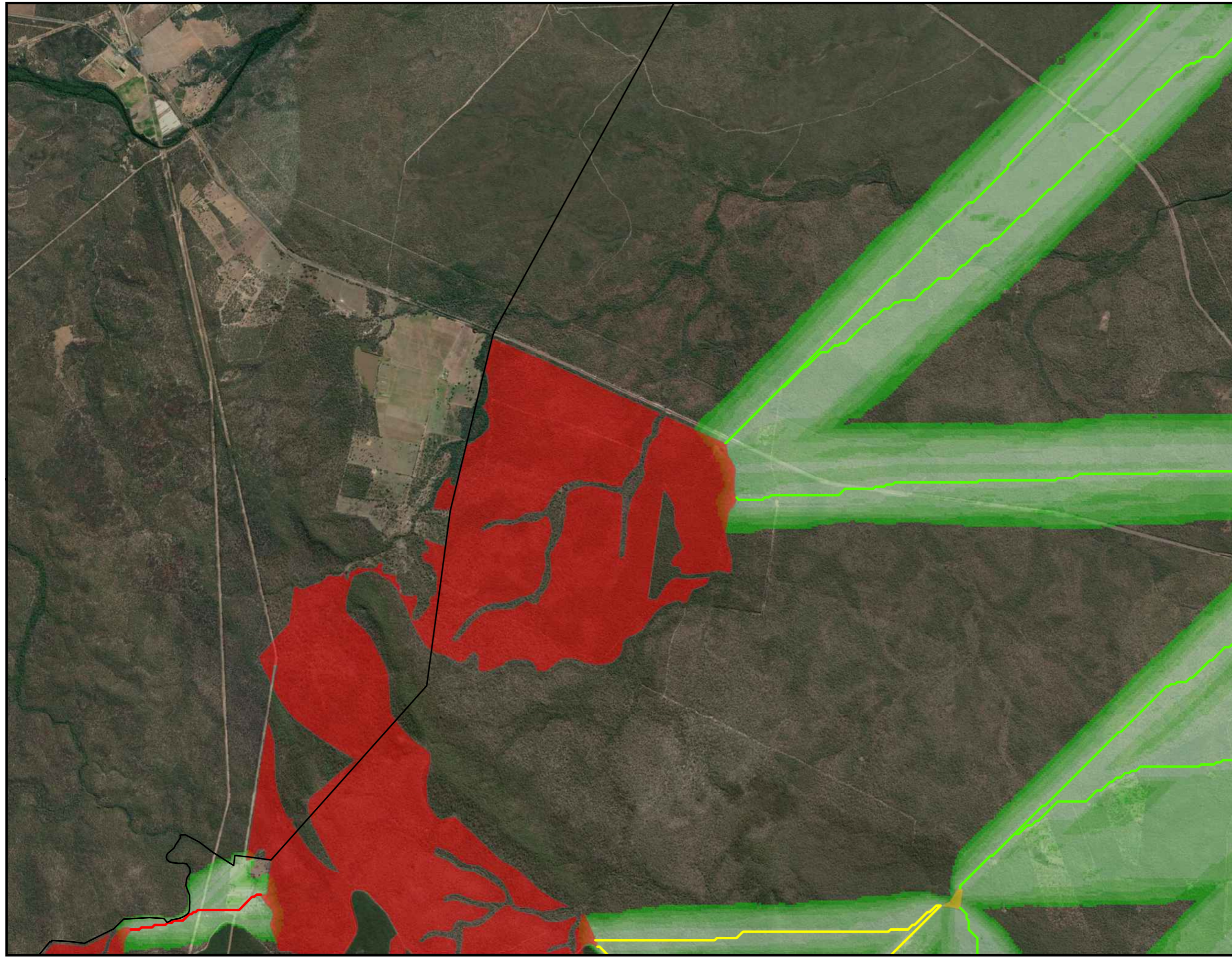
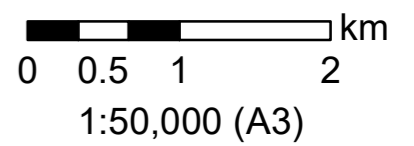
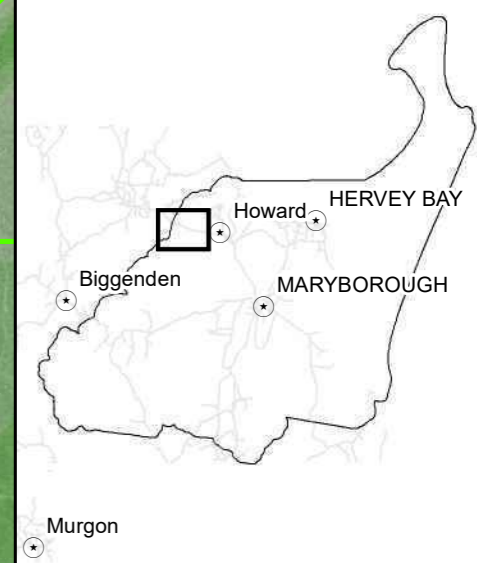
Centrality

- high
- very high

Modelled Corridors

Truncated 50km (CWD)

- 0 - 70,000
- 70,000 - 170,000
- 170,000 - 270,000
- 270,000 - 380,000



Version	25/03/2022 v9
Author	Amanda Lo Cascio
Projection	GDA 1994 MGa Zone 56

Matters of Local Environmental Significance Mapping Project

Legend

Model Linkages

Priority

- low
- medium
- high
- very high

Prioritised Urban Nodes

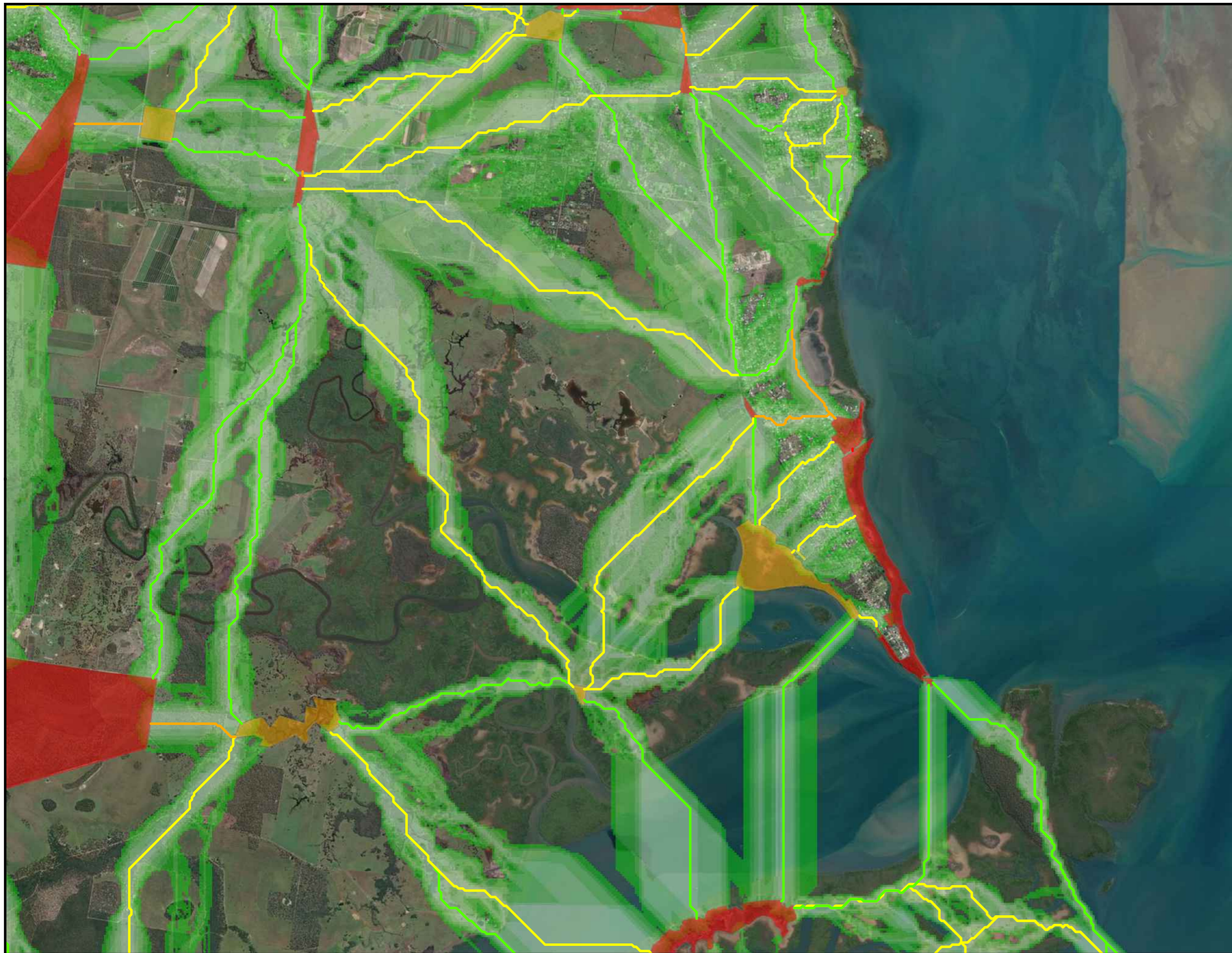
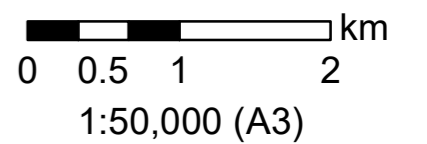
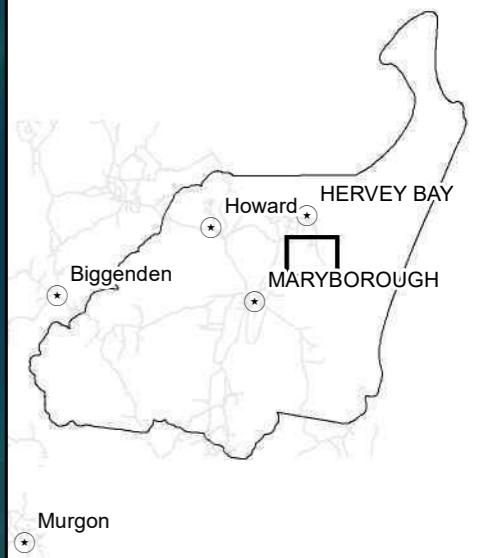
Centrality

- low
- medium
- high
- very high

Modelled Corridors

Truncated 50km (CWD)

- 0 - 70,000
- 70,000 - 170,000
- 170,000 - 270,000
- 270,000 - 380,000



Version	25/03/2022 v9
Author	Amanda Lo Cascio
Projection	GDA 1994 MGa Zone 56

Matters of Local Environmental Significance Mapping Project

Legend

Model Linkages

Priority

- low
- medium
- high
- very high

Prioritised Urban Nodes

Centrality

- medium
- high
- very high

Modelled Corridors

Truncated 50km (CWD)

- 0 - 70,000
- 70,000 - 170,000
- 170,000 - 270,000
- 270,000 - 380,000



Murgon

0 0.5 1 2 km

1:50,000 (A3)



Version	25/03/2022 v9
Author	Amanda Lo Cascio
Projection	GDA 1994 MGa Zone 56

Matters of Local Environmental Significance Mapping Project

Legend

Model Linkages

Priority

- low
- medium
- high
- very high

Prioritised Urban Nodes

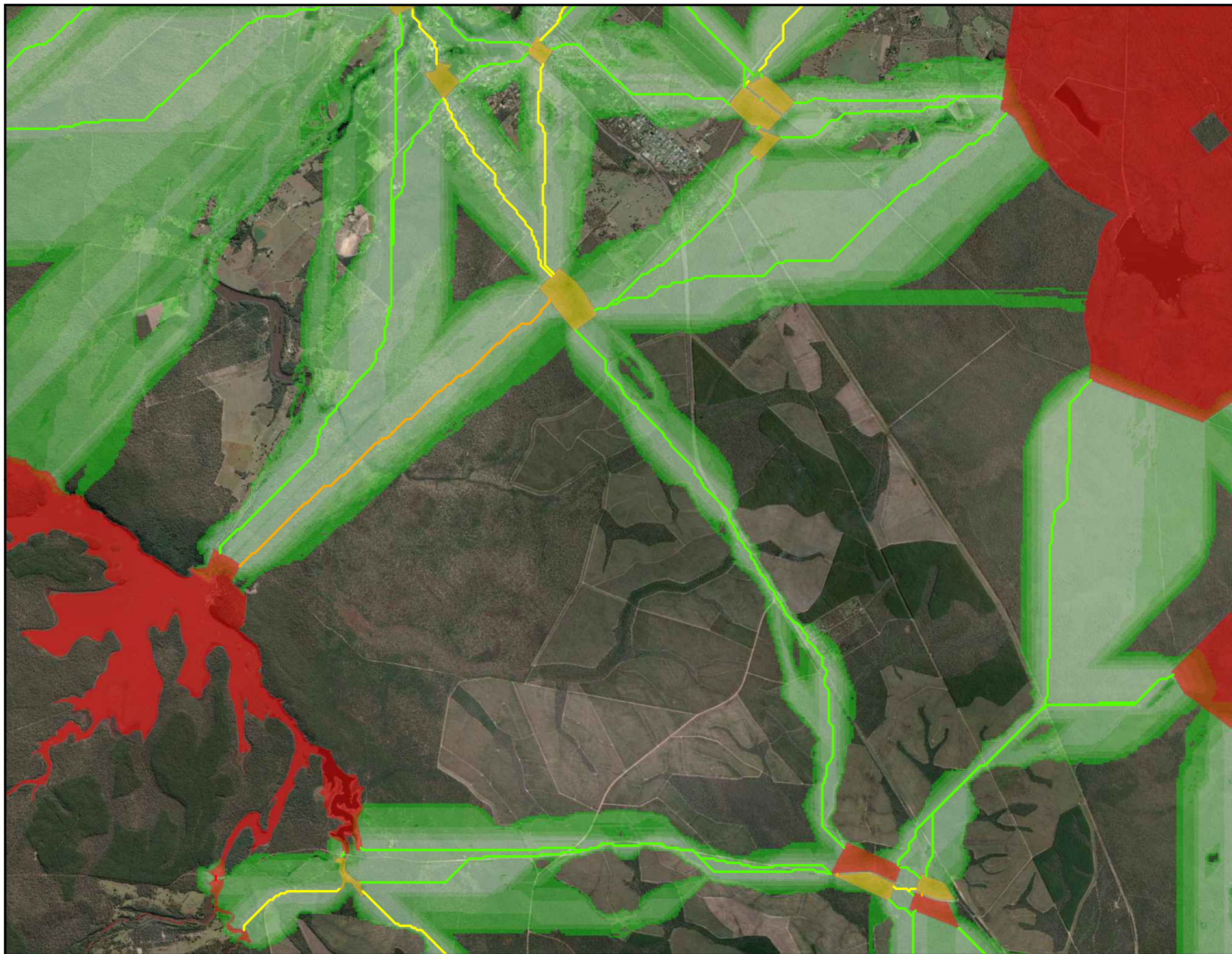
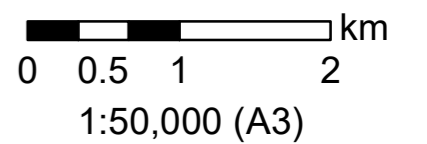
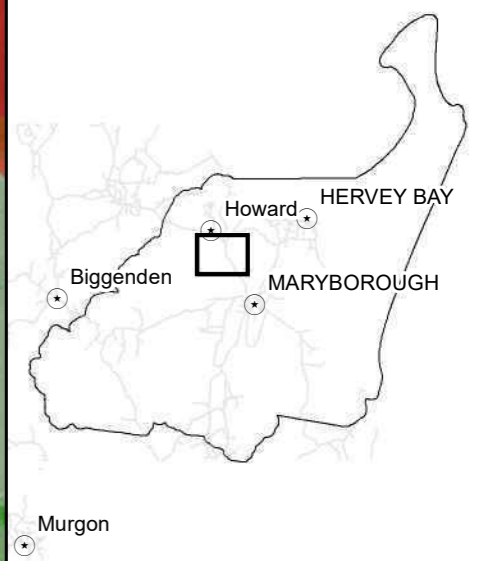
Centrality

- medium
- high
- very high

Modelled Corridors

Truncated 50km (CWD)

- 0 - 70,000
- 70,000 - 170,000
- 170,000 - 270,000
- 270,000 - 380,000



Version	25/03/2022 v9
Author	Amanda Lo Cascio
Projection	GDA 1994 MGa Zone 56

Matters of Local Environmental Significance Mapping Project

Legend

Model Linkages

Priority

- low
- medium
- high
- very high

Prioritised Urban Nodes

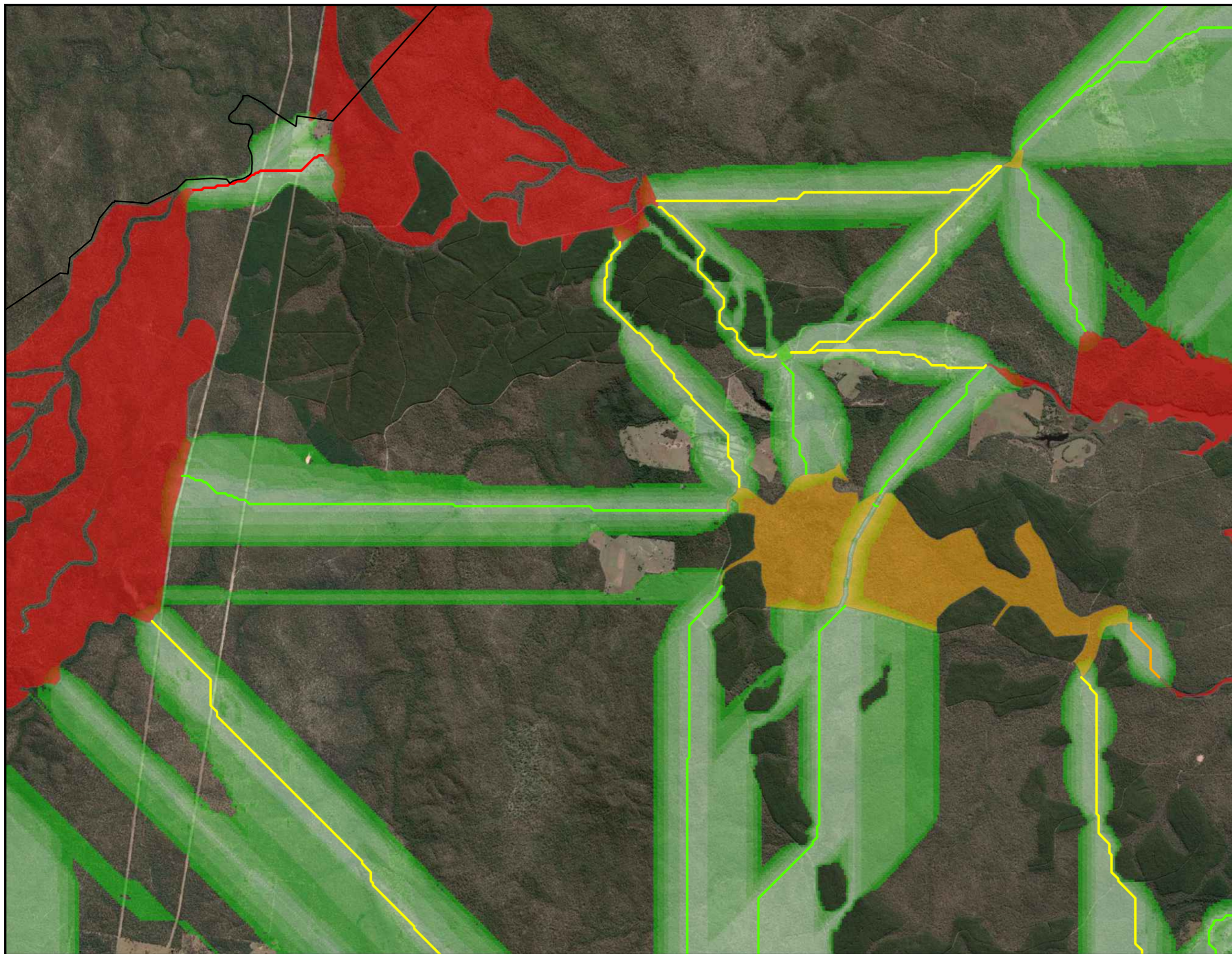
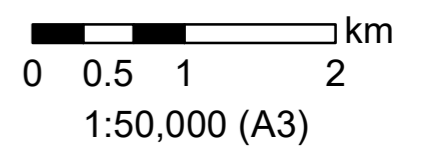
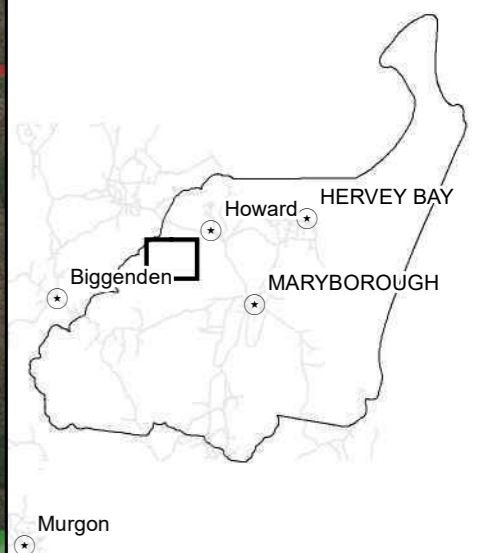
Centrality

- medium
- high
- very high

Modelled Corridors

Truncated 50km (CWD)

- 0 - 70,000
- 70,000 - 170,000
- 170,000 - 270,000
- 270,000 - 380,000



Version	25/03/2022 v9
Author	Amanda Lo Cascio
Projection	GDA 1994 MGa Zone 56

Matters of Local Environmental Significance Mapping Project

Legend

Model Linkages

Priority

- low
- medium
- high
- very high

Prioritised Urban Nodes

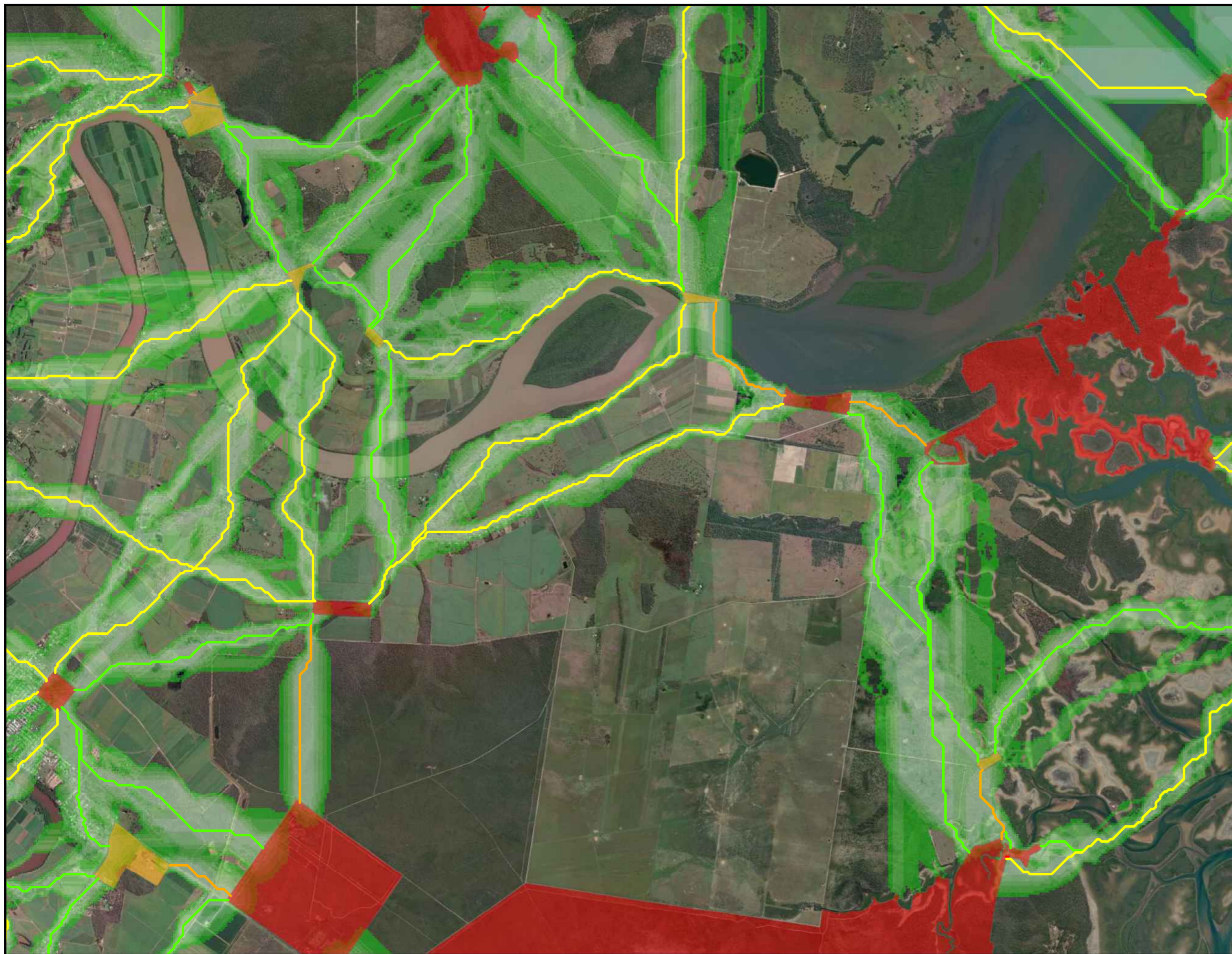
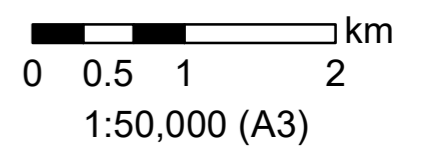
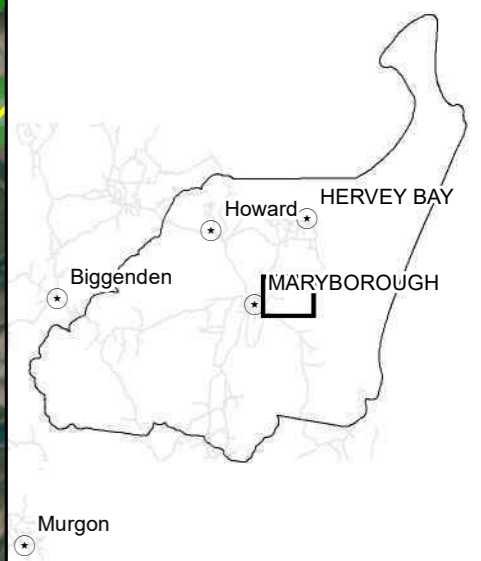
Centrality

- high
- very high

Modelled Corridors

Truncated 50km (CWD)

- 0 - 70,000
- 70,000 - 170,000
- 170,000 - 270,000
- 270,000 - 380,000



Version	25/03/2022 v9
Author	Amanda Lo Cascio
Projection	GDA 1994 MGa Zone 56

Matters of Local Environmental Significance Mapping Project

Legend

Model Linkages

Priority

- low
- medium
- high

Prioritised Urban Nodes

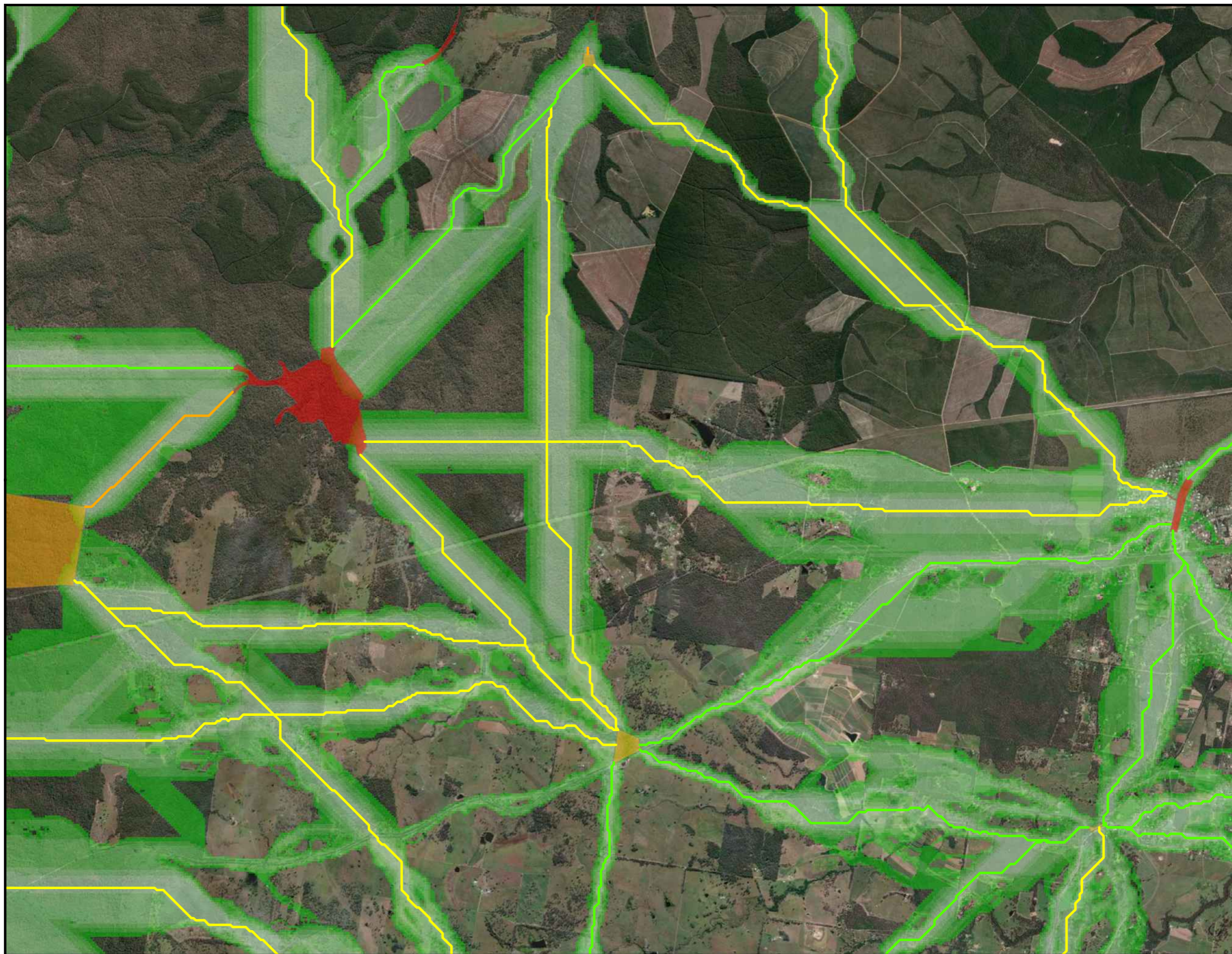
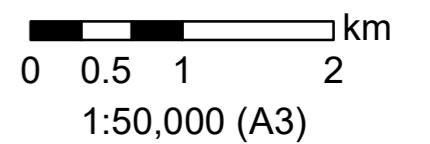
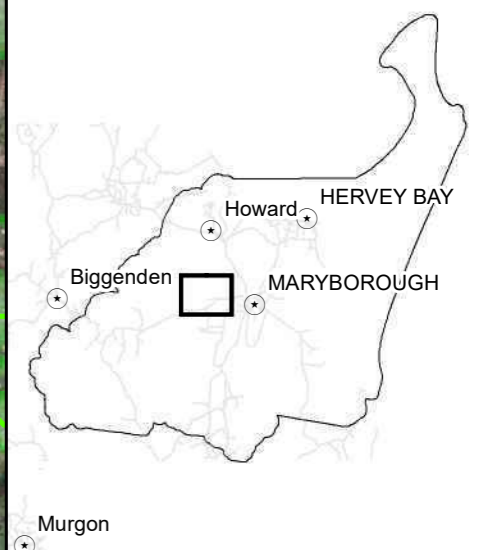
Centrality

- high
- very high

Modelled Corridors

Truncated 50km (CWD)

- 0 - 70,000
- 70,000 - 170,000
- 170,000 - 270,000
- 270,000 - 380,000



Version	25/03/2022 v9
Author	Amanda Lo Cascio
Projection	GDA 1994 MGa Zone 56

Matters of Local Environmental Significance Mapping Project

Legend

Model Linkages

Priority

- low
- medium
- high

Prioritised Urban Nodes

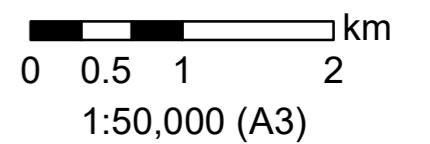
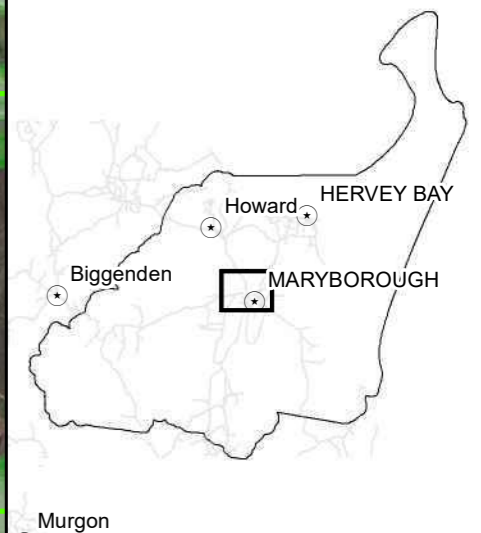
Centrality

- high
- very high

Modelled Corridors

Truncated 50km (CWD)

- 0 - 70,000
- 70,000 - 170,000
- 170,000 - 270,000
- 270,000 - 380,000



Version	25/03/2022 v9
Author	Amanda Lo Cascio
Projection	GDA 1994 MGa Zone 56

Matters of Local Environmental Significance Mapping Project

Legend

Model Linkages

Priority

- low
- medium
- high
- very high

Prioritised Urban Nodes

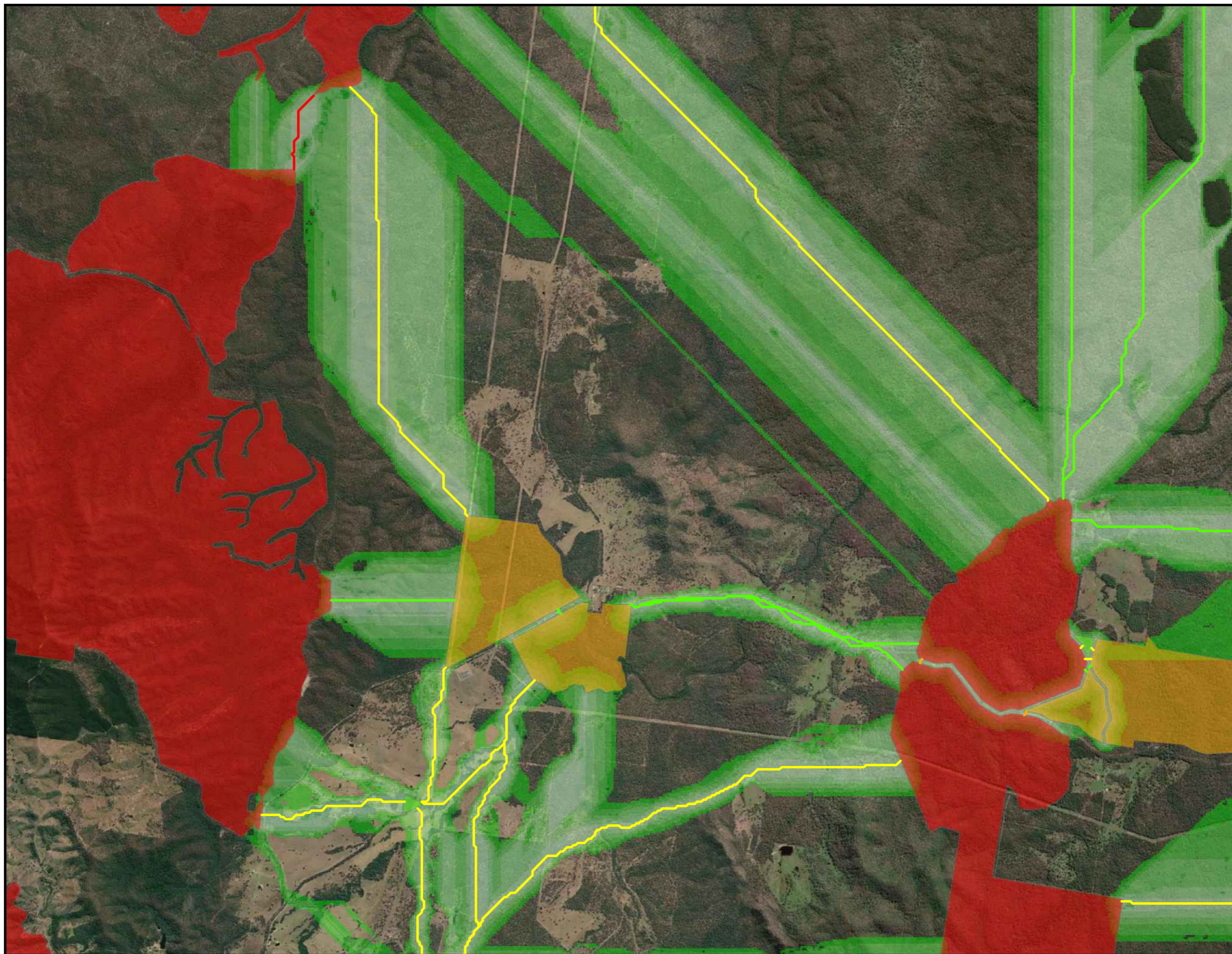
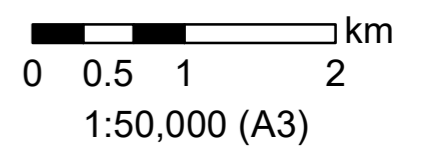
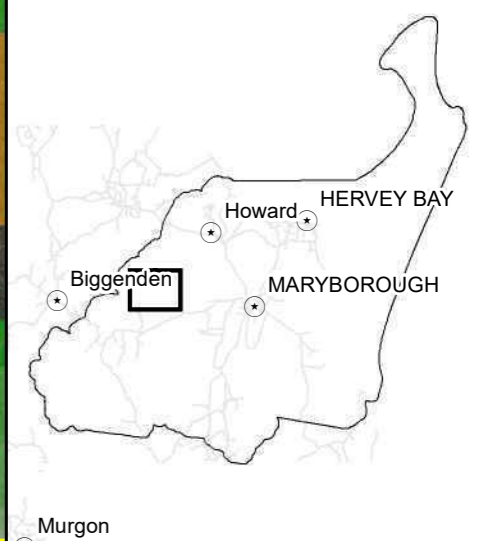
Centrality

- medium
- high
- very high

Modelled Corridors

Truncated 50km (CWD)

- 0 - 70,000
- 70,000 - 170,000
- 170,000 - 270,000
- 270,000 - 380,000



Version	25/03/2022 v9
Author	Amanda Lo Cascio
Projection	GDA 1994 MGa Zone 56

Matters of Local Environmental Significance Mapping Project

Legend

Model Linkages

Priority

- low
- medium
- high
- very high

Prioritised Urban Nodes

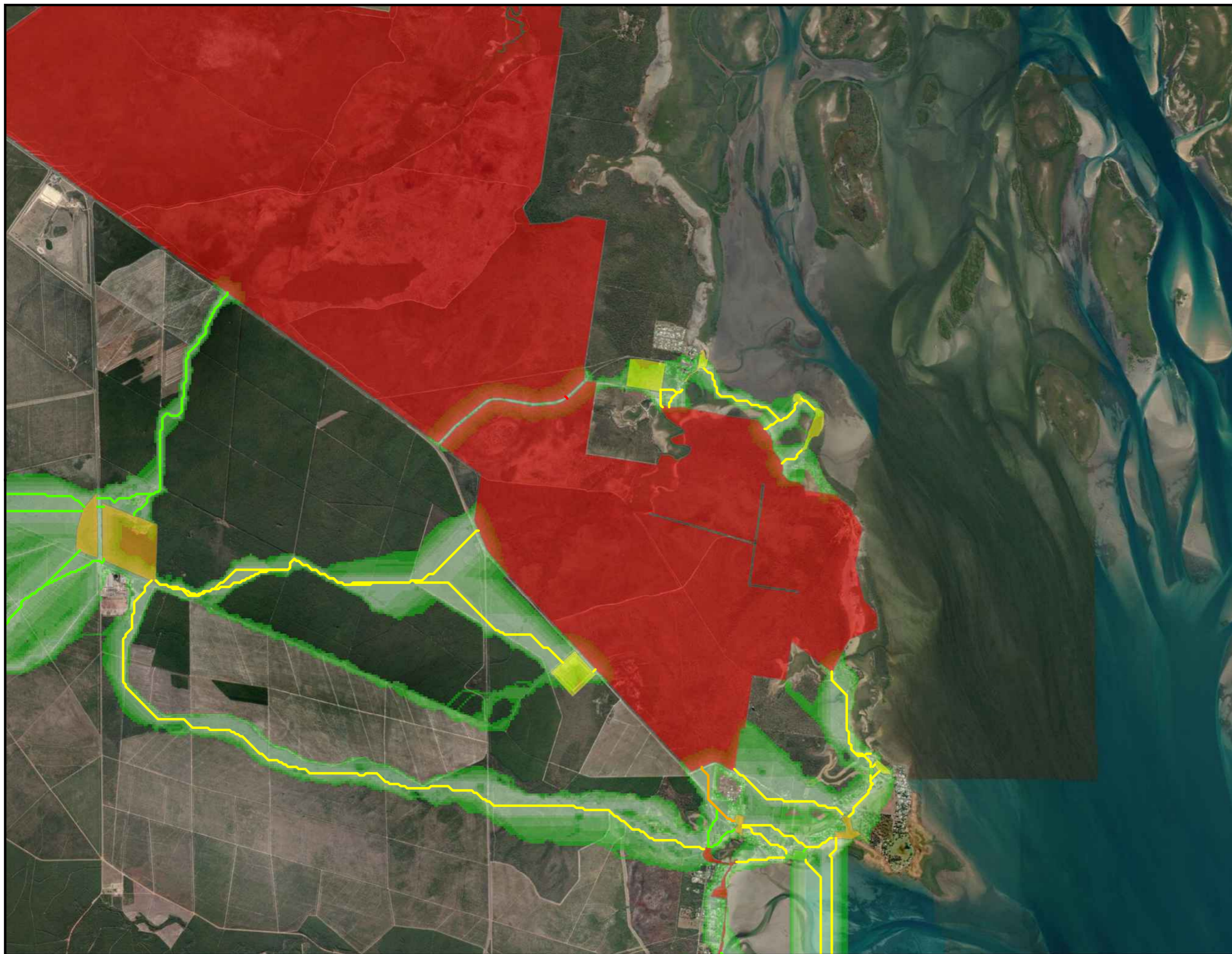
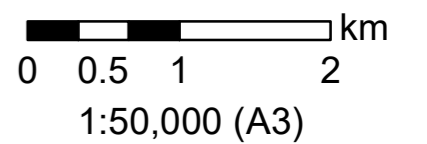
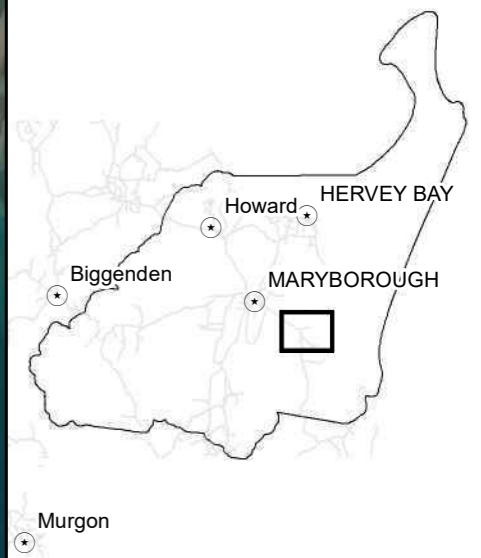
Centrality

- low
- medium
- high
- very high

Modelled Corridors

Truncated 50km (CWD)

- 0 - 70,000
- 70,000 - 170,000
- 170,000 - 270,000
- 270,000 - 380,000



Version	25/03/2022 v9
Author	Amanda Lo Cascio
Projection	GDA 1994 MGa Zone 56

Matters of Local Environmental Significance Mapping Project

Legend

Model Linkages

Priority

- low
- medium
- high
- very high

Prioritised Urban Nodes

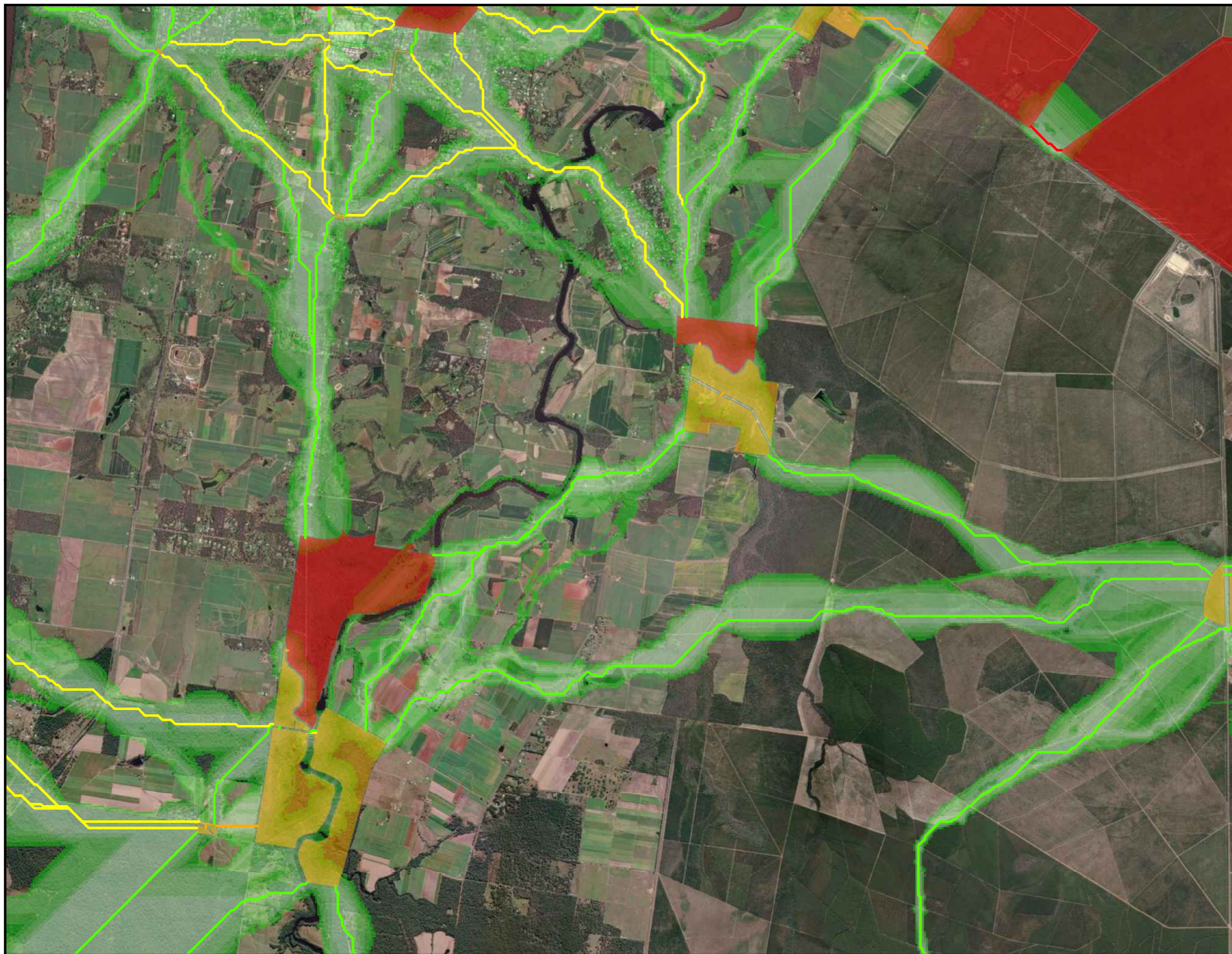
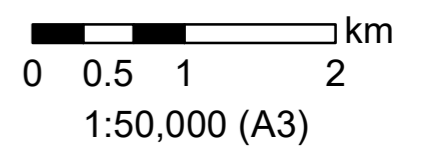
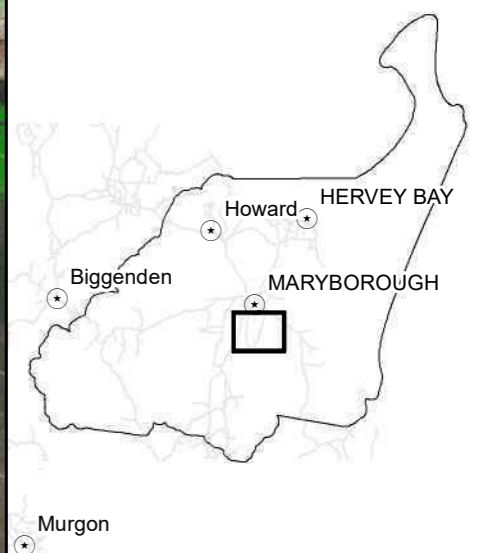
Centrality

- high
- very high

Modelled Corridors

Truncated 50km (CWD)

- 0 - 70,000
- 70,000 - 170,000
- 170,000 - 270,000
- 270,000 - 380,000



Version	25/03/2022 v9
Author	Amanda Lo Cascio
Projection	GDA 1994 MGa Zone 56

Matters of Local Environmental Significance Mapping Project

Legend

Model Linkages

Priority

- low
- medium
- high

Prioritised Urban Nodes

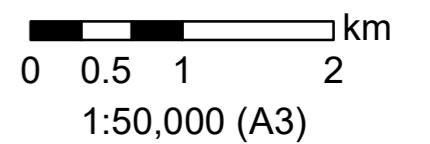
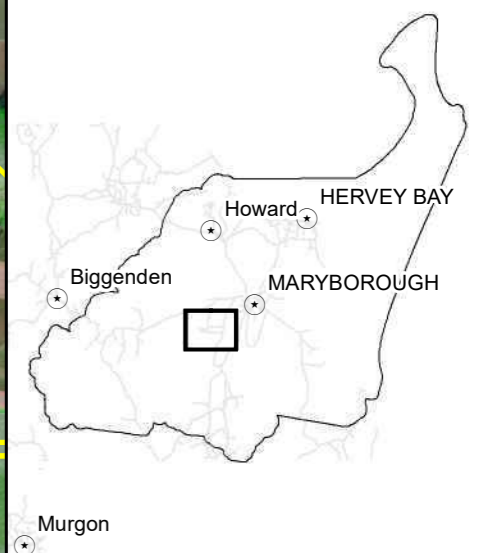
Centrality

- high
- very high

Modelled Corridors

Truncated 50km (CWD)

- 0 - 70,000
- 70,000 - 170,000
- 170,000 - 270,000
- 270,000 - 380,000



Version	25/03/2022 v9
Author	Amanda Lo Cascio
Projection	GDA 1994 MGa Zone 56

Matters of Local Environmental Significance Mapping Project

Legend

Model Linkages

Priority

- low
- medium

Prioritised Urban Nodes

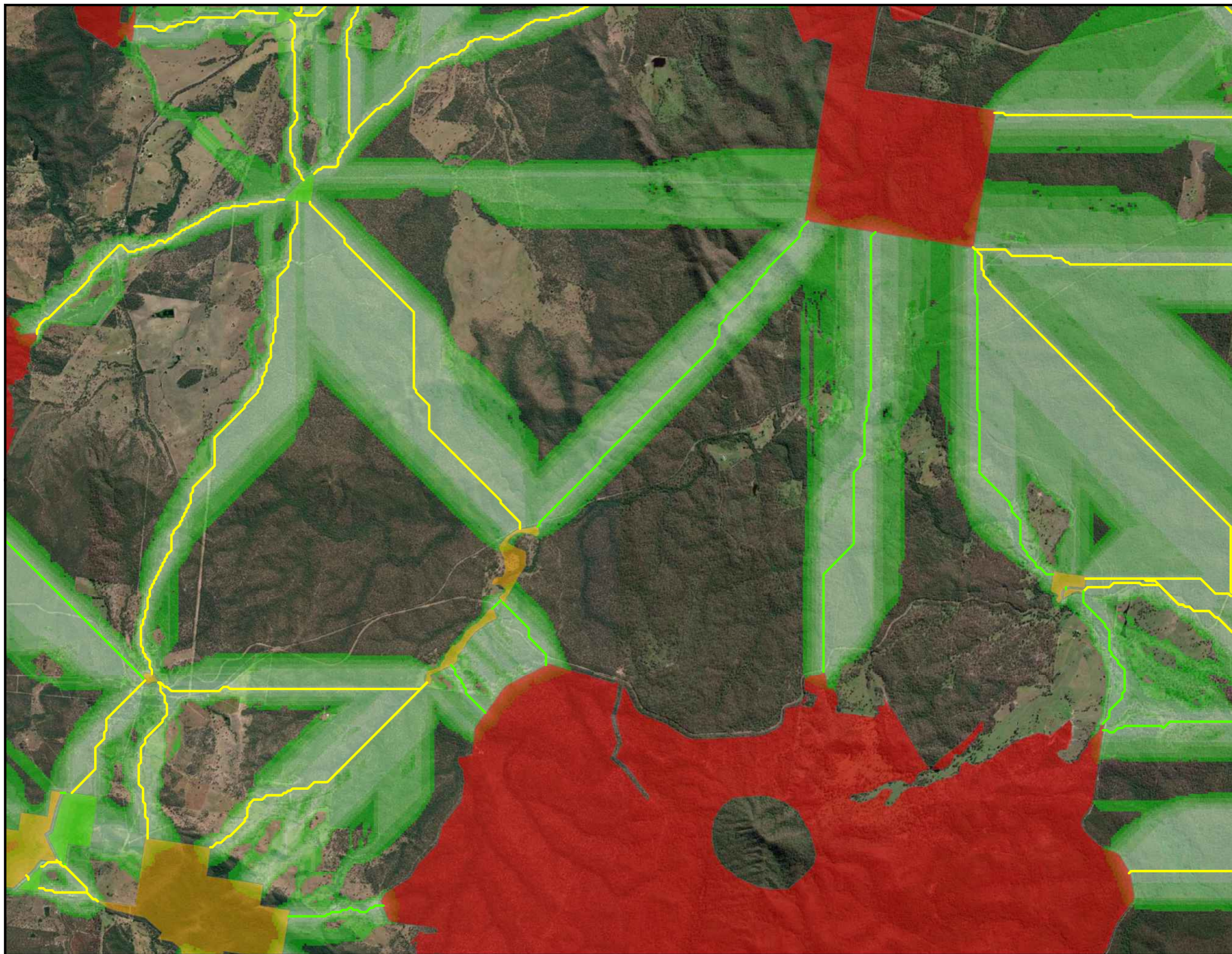
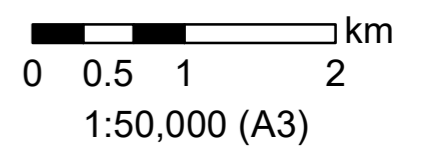
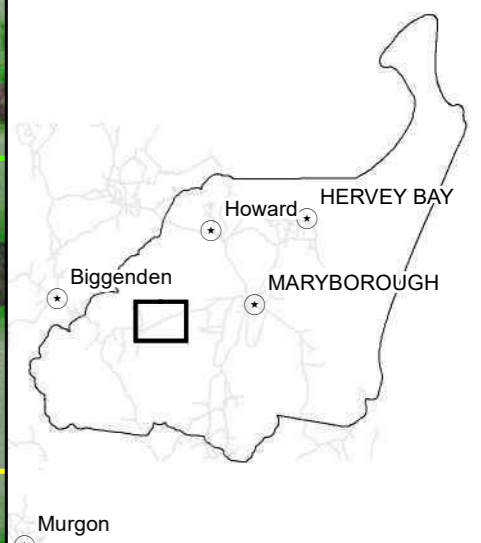
Centrality

- medium
- high
- very high

Modelled Corridors

Truncated 50km (CWD)

- 0 - 70,000
- 70,000 - 170,000
- 170,000 - 270,000
- 270,000 - 380,000



Version	25/03/2022 v9
Author	Amanda Lo Cascio
Projection	GDA 1994 MGa Zone 56

Matters of Local Environmental Significance Mapping Project

Legend

Model Linkages

Priority

- low
- medium

Prioritised Urban Nodes

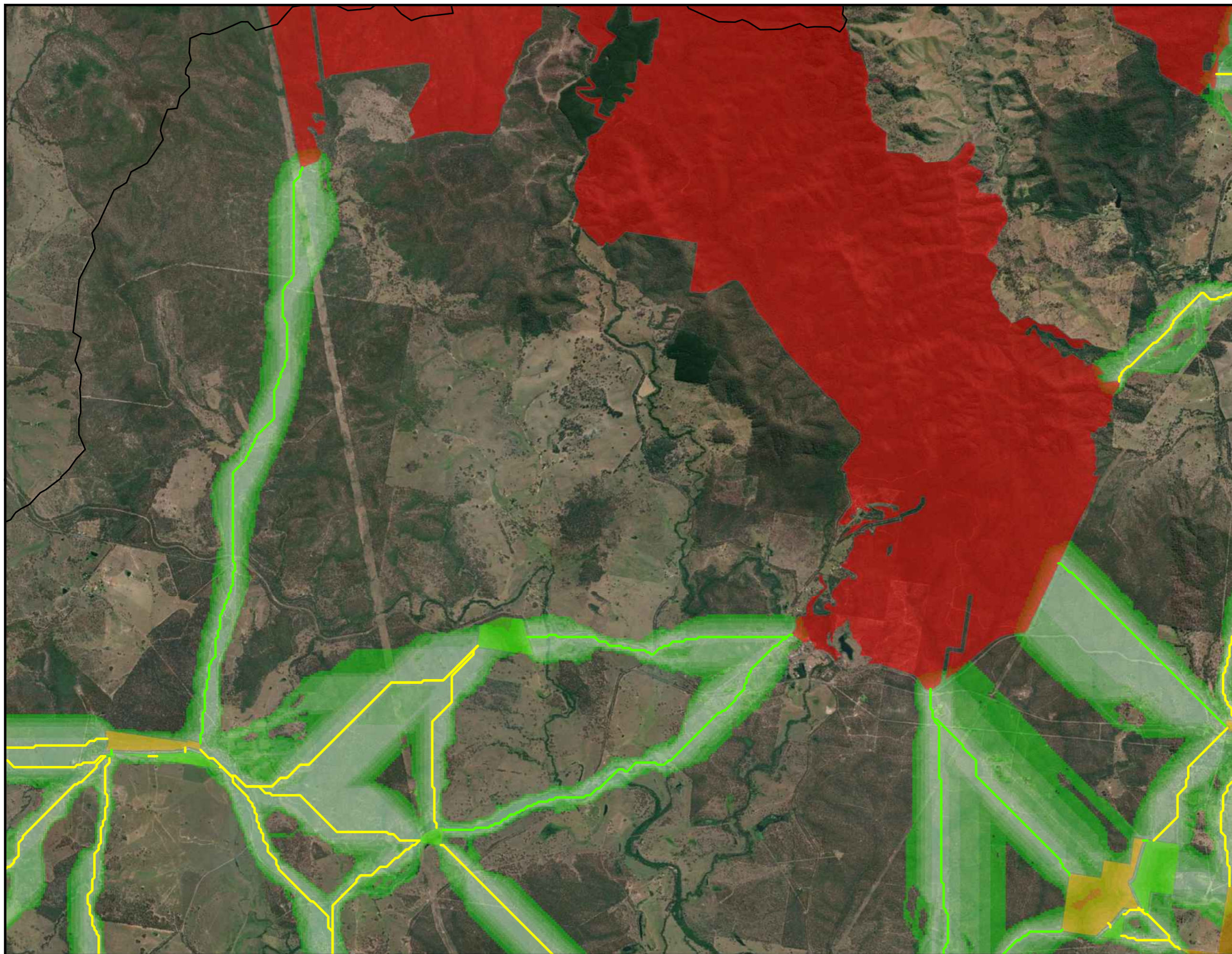
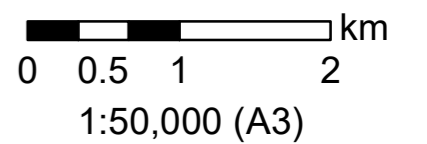
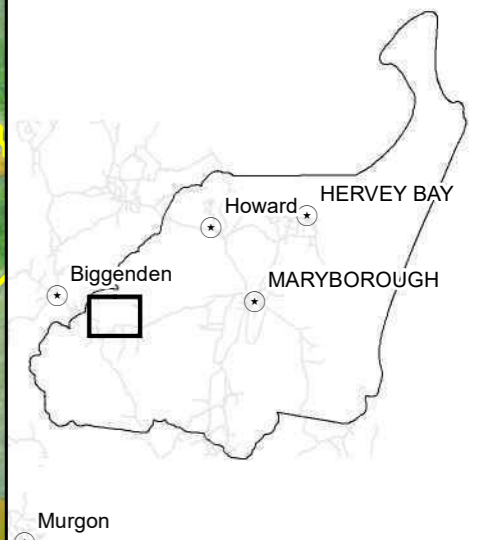
Centrality

- medium
- high
- very high

Modelled Corridors

Truncated 50km (CWD)

- 0 - 70,000
- 70,000 - 170,000
- 170,000 - 270,000
- 270,000 - 380,000



Version	25/03/2022 v9
Author	Amanda Lo Cascio
Projection	GDA 1994 MGa Zone 56

Matters of Local Environmental Significance Mapping Project

Legend

Model Linkages

Priority

- low
- medium

Prioritised Urban Nodes

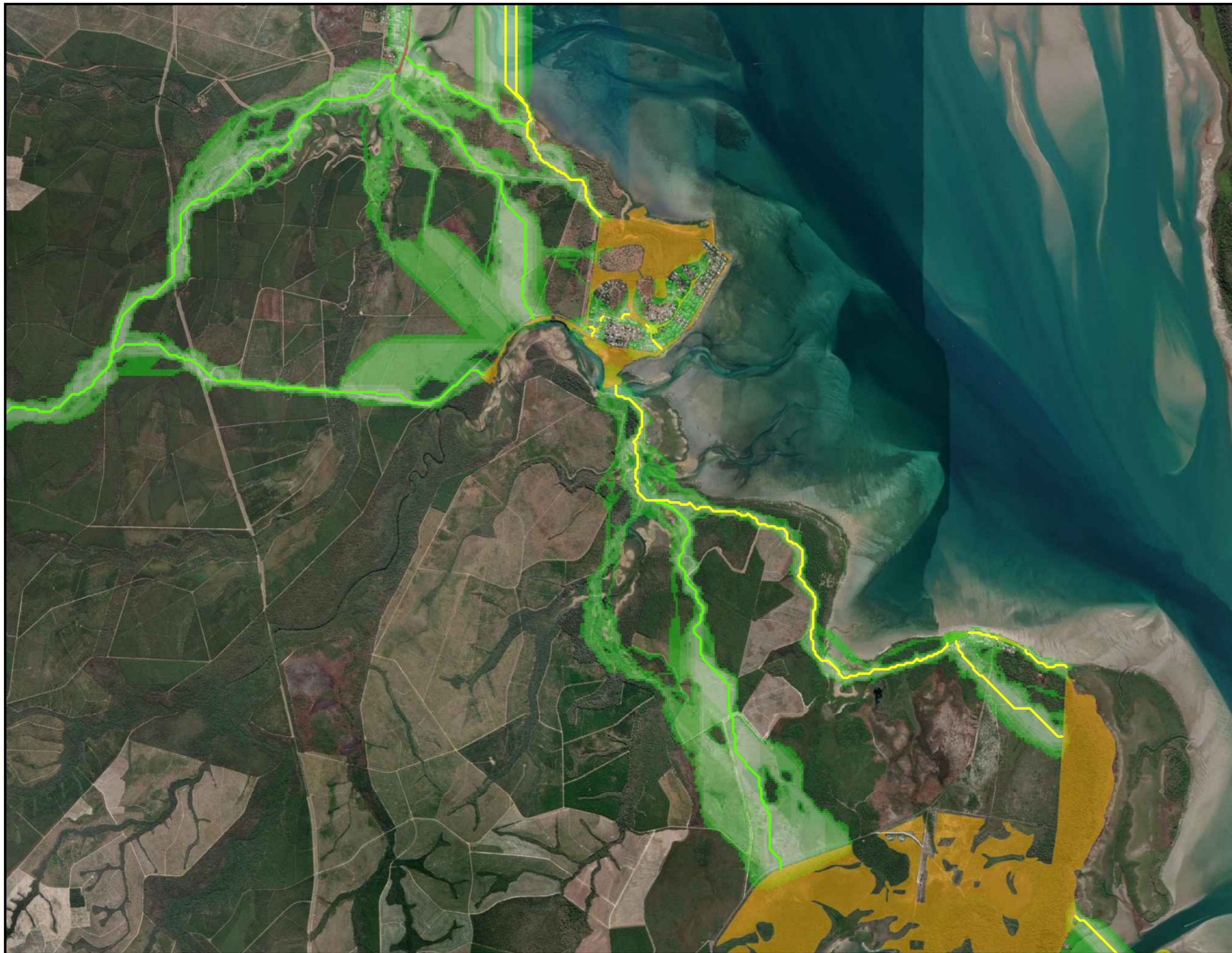
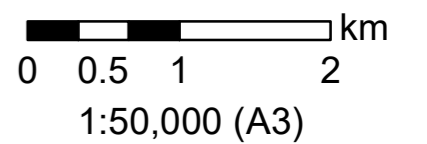
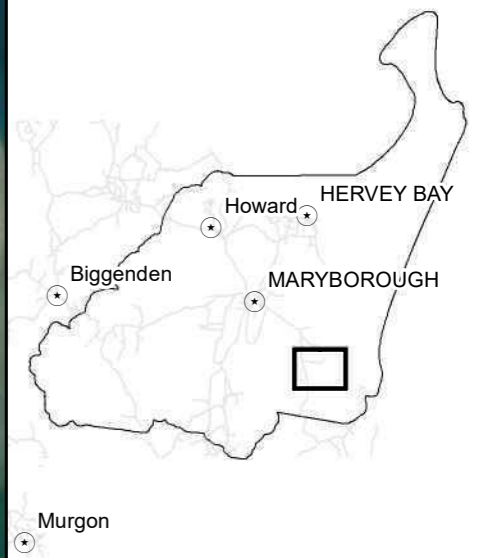
Centrality

- low
- medium
- high
- very high

Modelled Corridors

Truncated 50km (CWD)

- 0 - 70,000
- 70,000 - 170,000
- 170,000 - 270,000
- 270,000 - 380,000



Version	25/03/2022 v9
Author	Amanda Lo Cascio
Projection	GDA 1994 MGa Zone 56

Matters of Local Environmental Significance Mapping Project

Legend

Model Linkages

Priority

medium

Prioritised Urban Nodes

Centrality

very high

Modelled Corridors

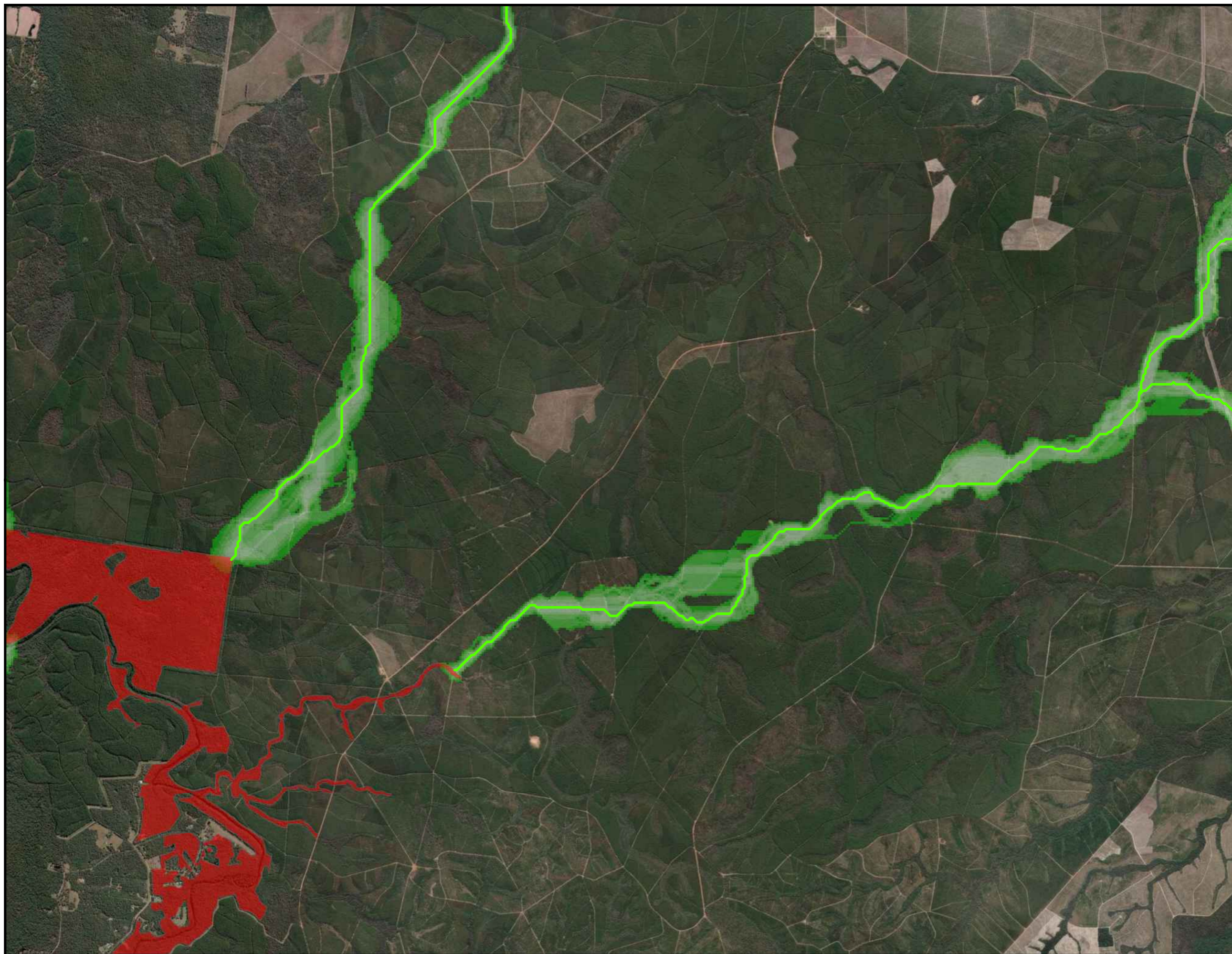
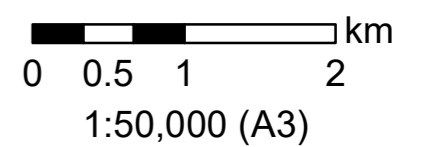
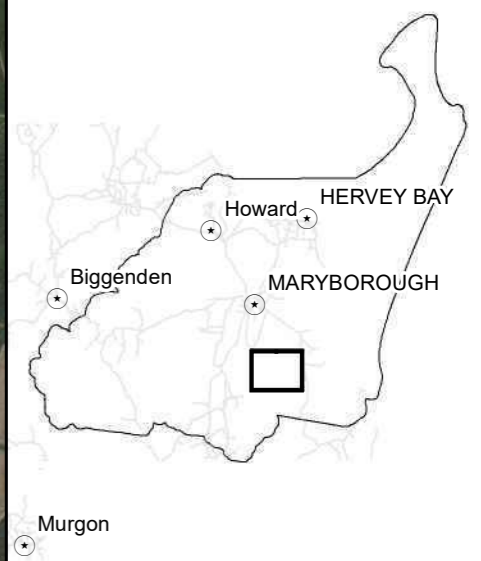
Truncated 50km (CWD)

0 - 70,000

70,000 - 170,000

170,000 - 270,000

270,000 - 380,000



Version	25/03/2022 v9
Author	Amanda Lo Cascio
Projection	GDA 1994 MGa Zone 56

Matters of Local Environmental Significance Mapping Project

Legend

Model Linkages

Priority

- low
- medium
- high

Prioritised Urban Nodes

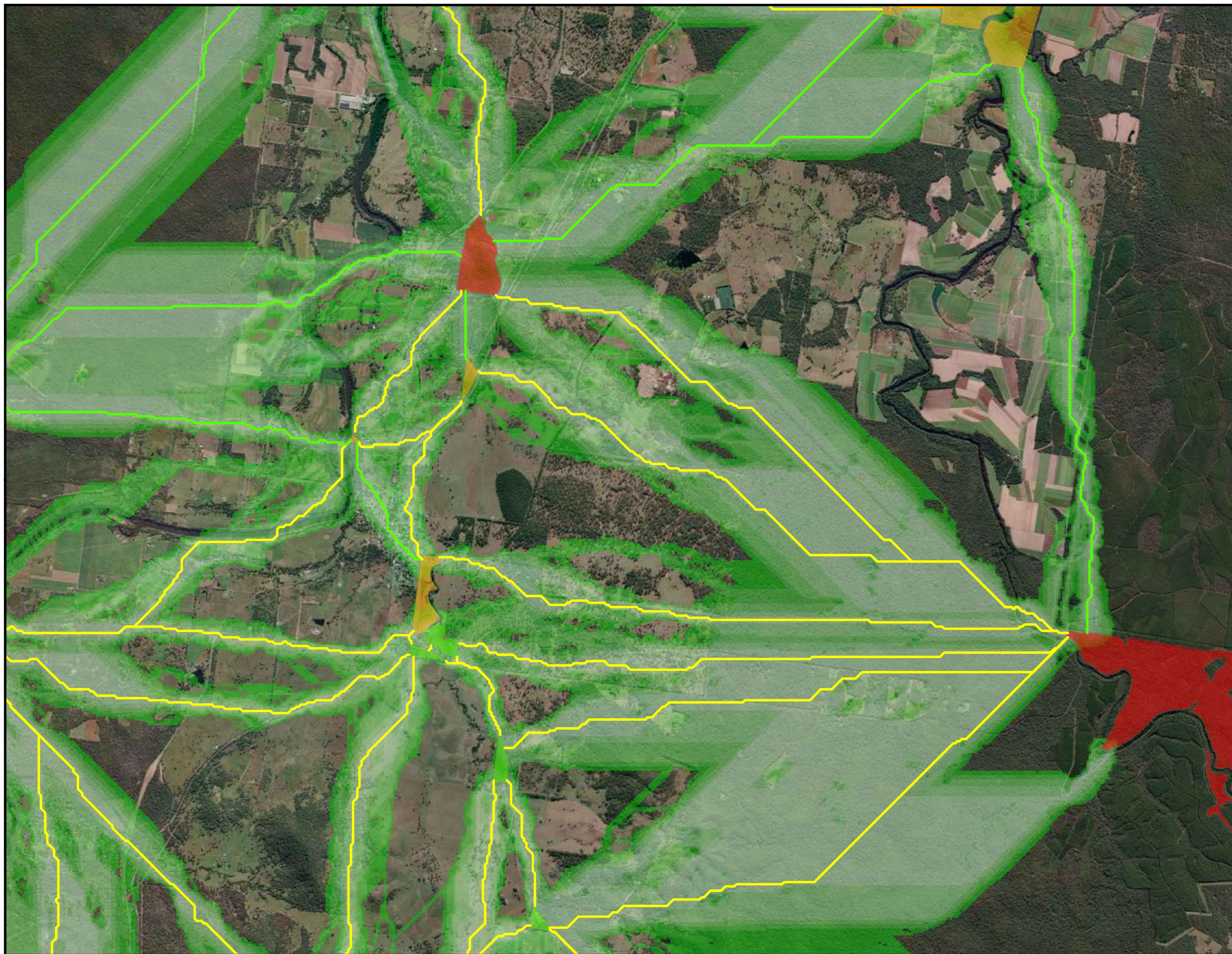
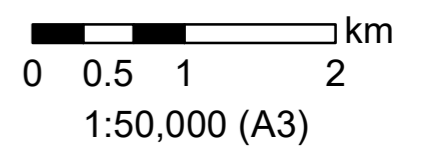
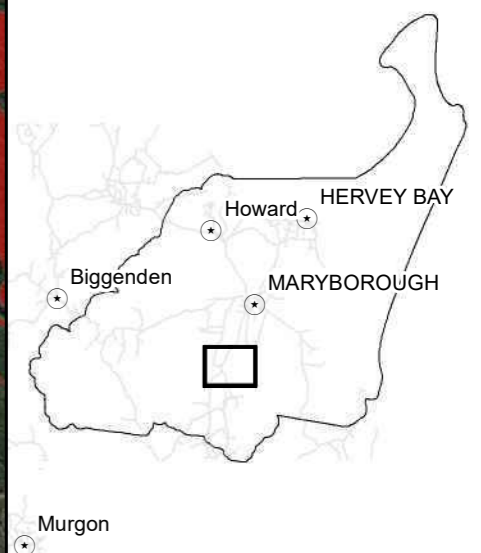
Centrality

- medium
- high
- very high

Modelled Corridors

Truncated 50km (CWD)

- 0 - 70,000
- 70,000 - 170,000
- 170,000 - 270,000
- 270,000 - 380,000



Version	25/03/2022 v9
Author	Amanda Lo Cascio
Projection	GDA 1994 MGa Zone 56

Matters of Local Environmental Significance Mapping Project

Legend

Model Linkages

Priority

- low
- medium
- high
- very high

Prioritised Urban Nodes

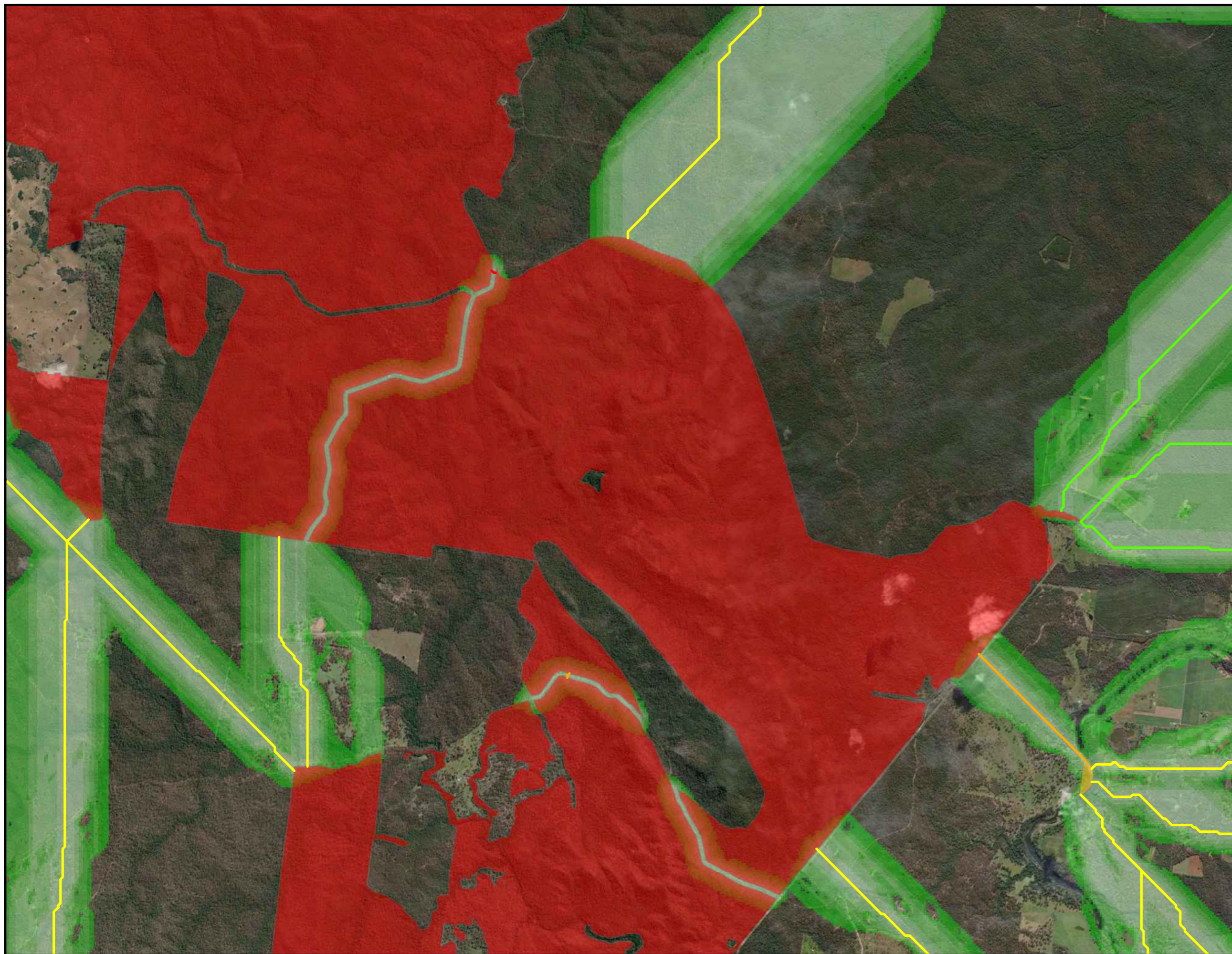
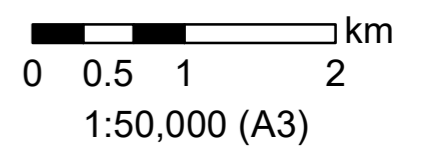
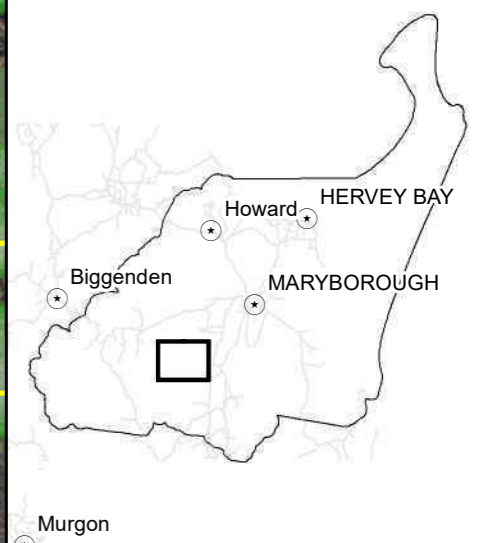
Centrality

- high
- very high

Modelled Corridors

Truncated 50km (CWD)

- 0 - 70,000
- 70,000 - 170,000
- 170,000 - 270,000
- 270,000 - 380,000



Version	25/03/2022 v9
Author	Amanda Lo Cascio
Projection	GDA 1994 MGa Zone 56

Matters of Local Environmental Significance Mapping Project

Legend

Model Linkages

Priority

- low
- medium
- high

Prioritised Urban Nodes

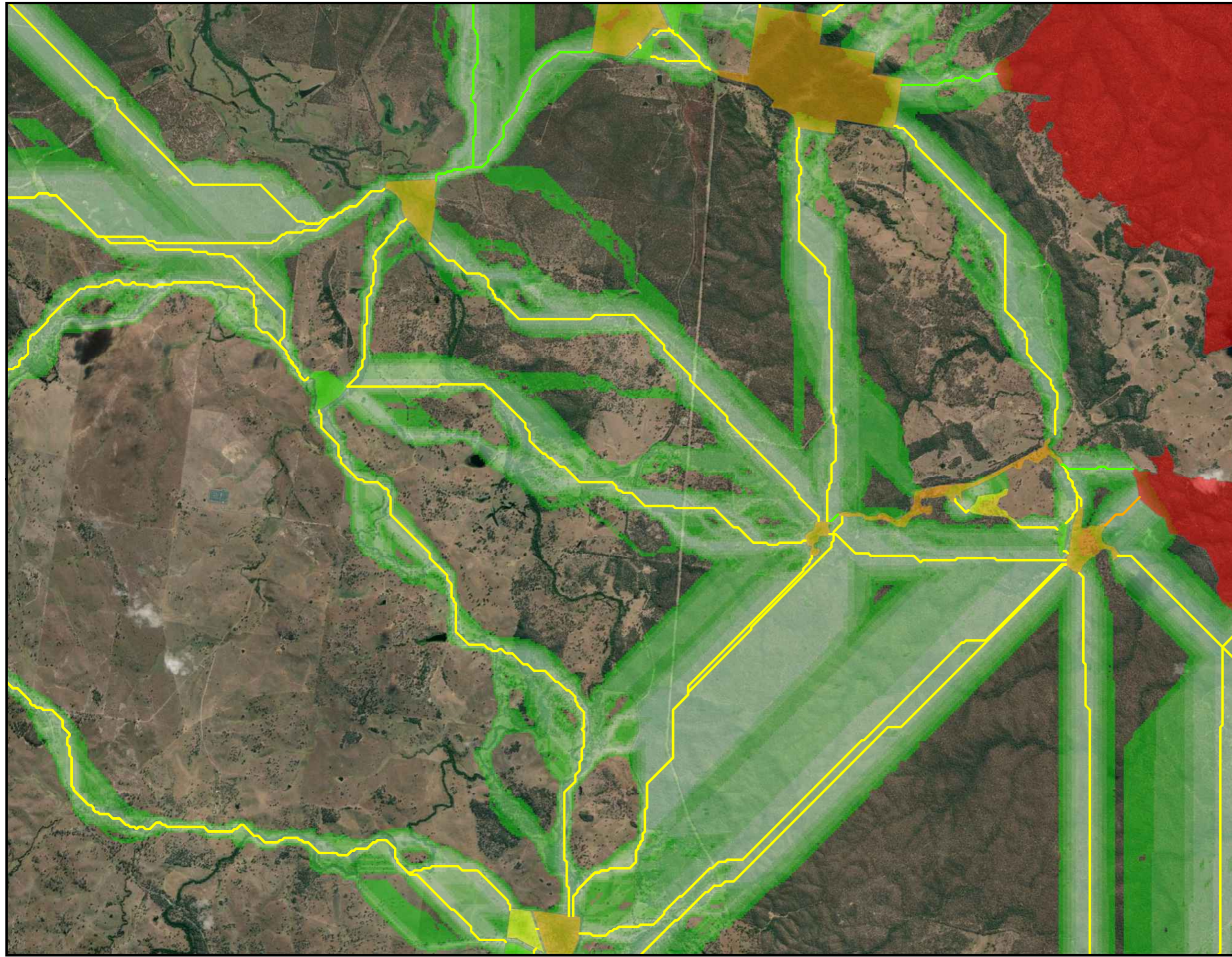
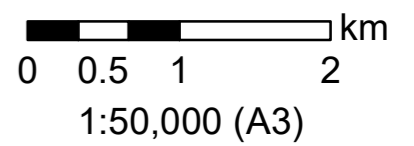
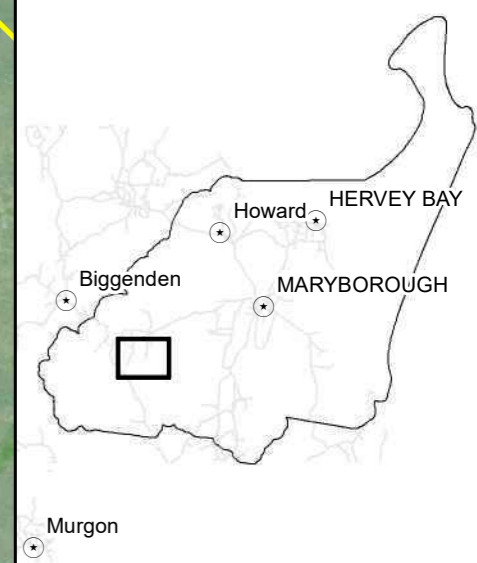
Centrality

- low
- medium
- high
- very high

Modelled Corridors

Truncated 50km (CWD)

- 0 - 70,000
- 70,000 - 170,000
- 170,000 - 270,000
- 270,000 - 380,000



Matters of Local Environmental Significance Mapping Project

Legend

Model Linkages

Priority

- low
- medium

Prioritised Urban Nodes

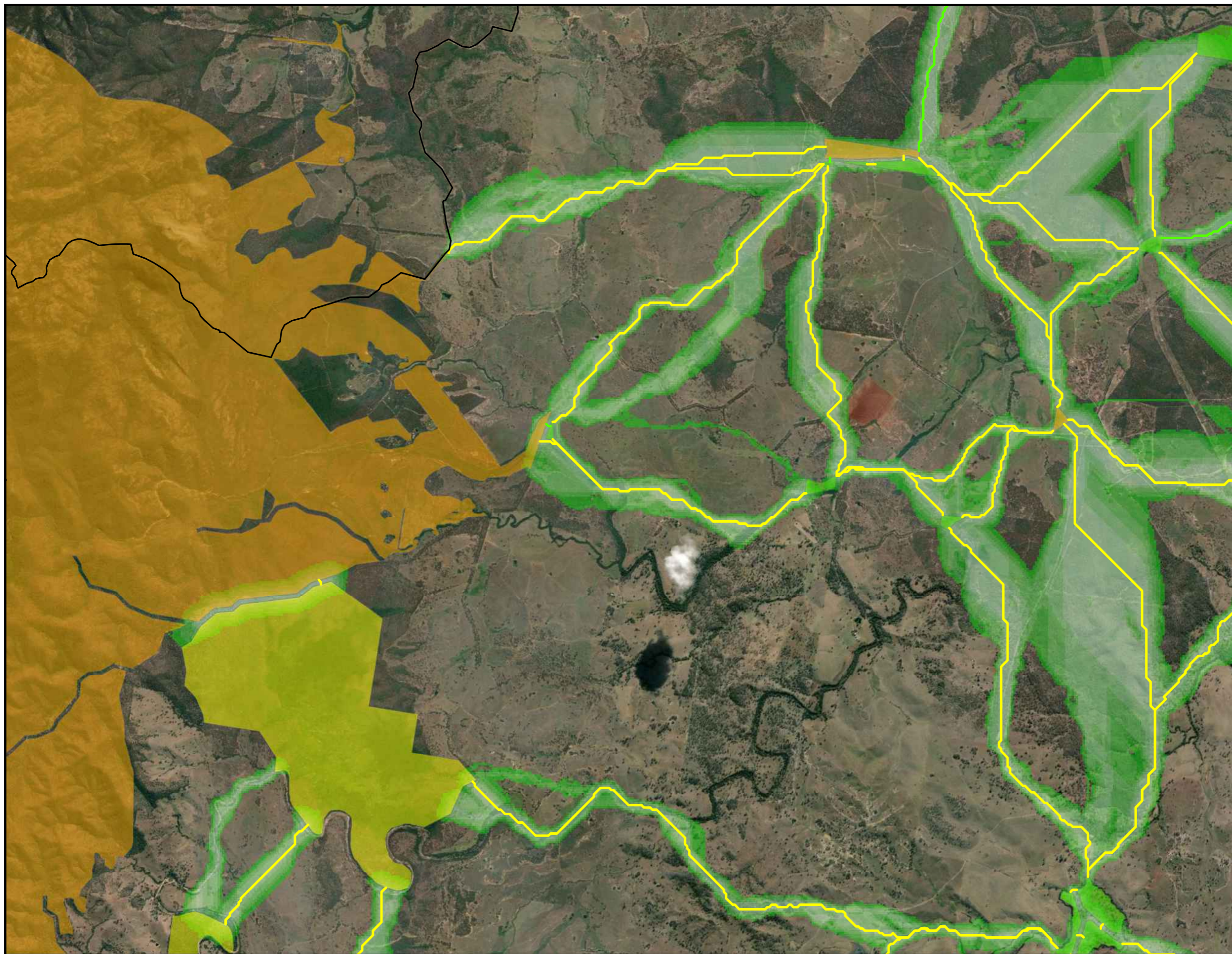
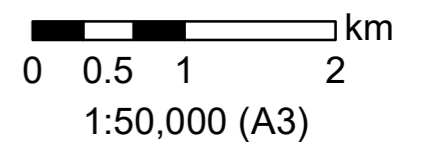
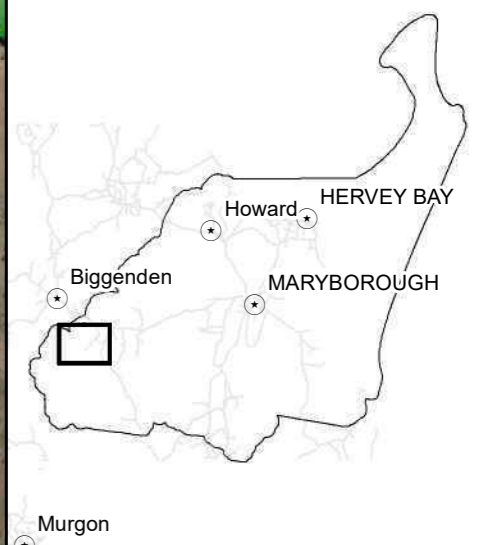
Centrality

- low
- medium
- high

Modelled Corridors

Truncated 50km (CWD)

- 0 - 70,000
- 70,000 - 170,000
- 170,000 - 270,000
- 270,000 - 380,000



Version	25/03/2022 v9
Author	Amanda Lo Cascio
Projection	GDA 1994 MGa Zone 56

Matters of Local Environmental Significance Mapping Project

Legend

Model Linkages

Priority

- low
- medium

Prioritised Urban Nodes

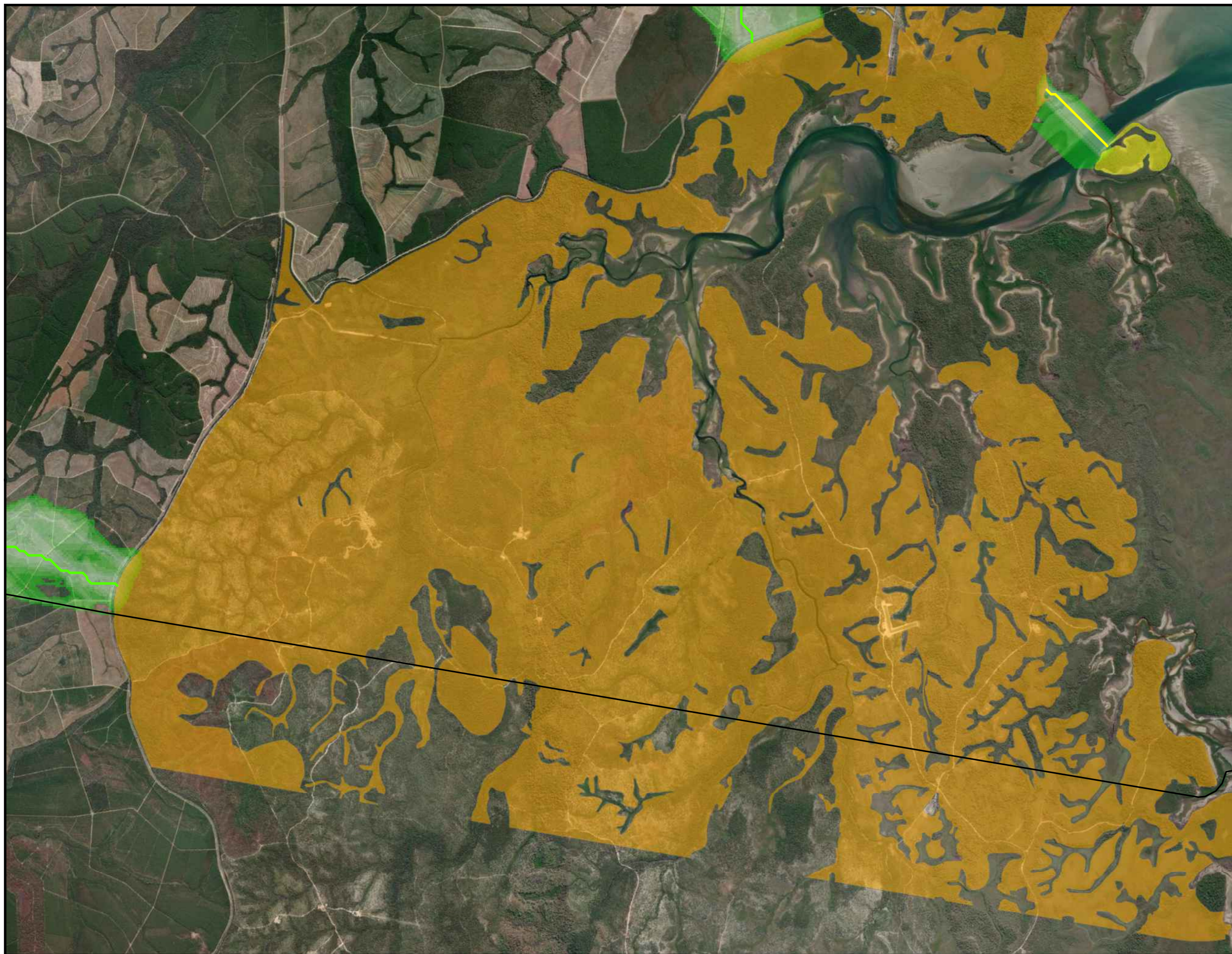
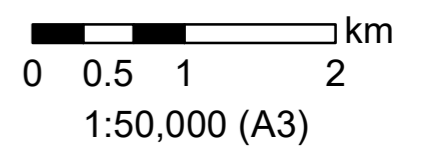
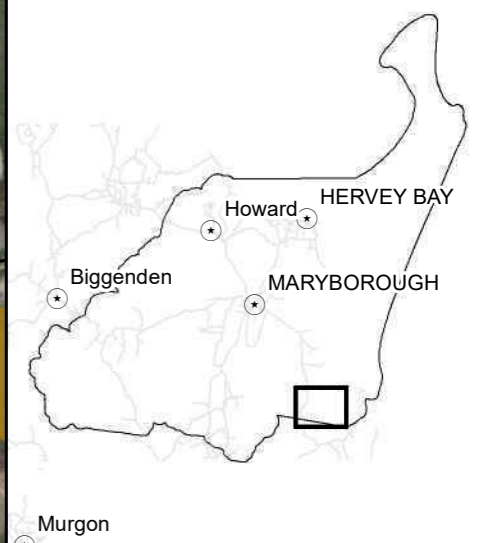
Centrality

- low
- high

Modelled Corridors

Truncated 50km (CWD)

- 0 - 70,000
- 70,000 - 170,000
- 170,000 - 270,000
- 270,000 - 380,000



Matters of Local Environmental Significance Mapping Project

Legend

Model Linkages

Priority

- low
- medium

Prioritised Urban Nodes

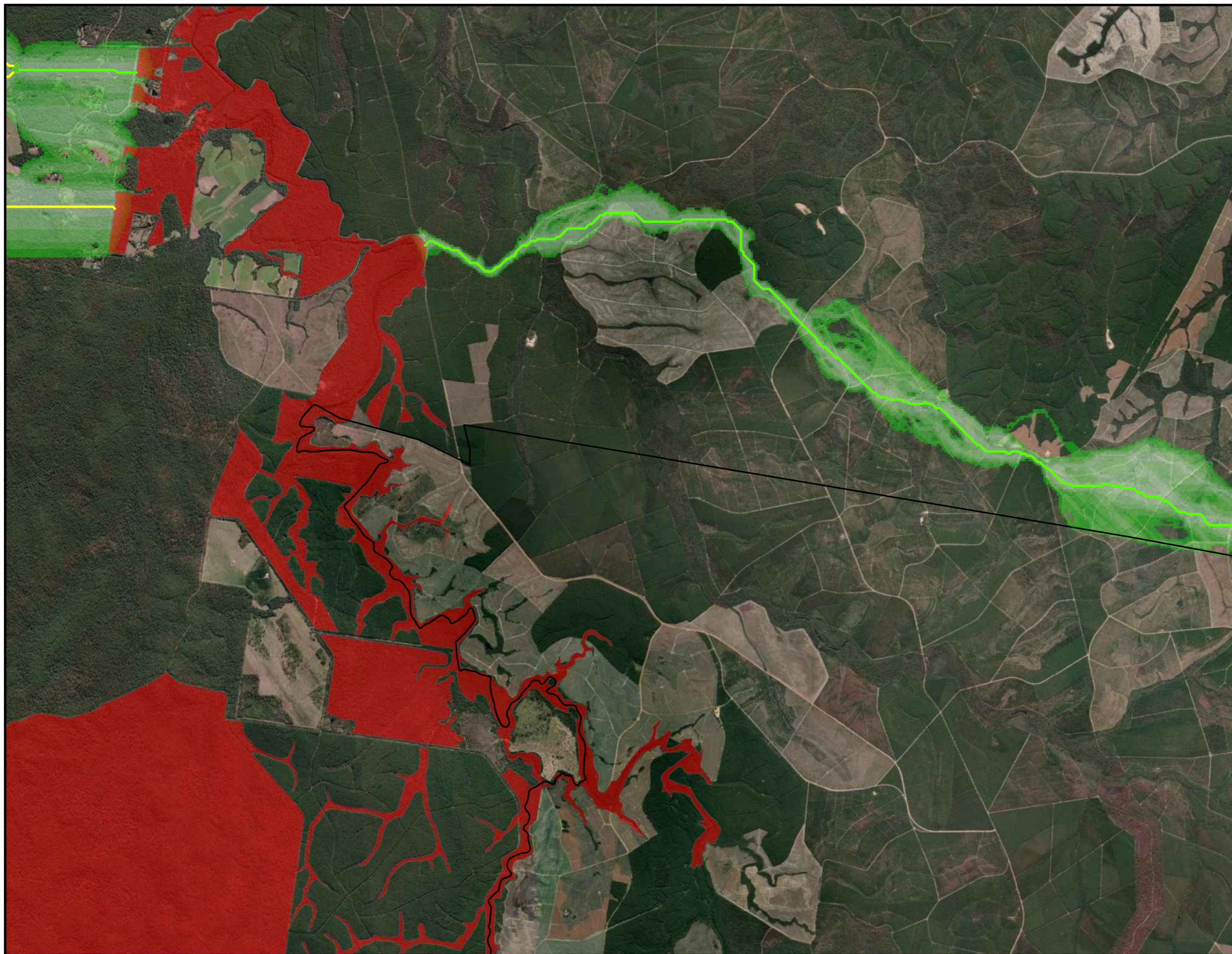
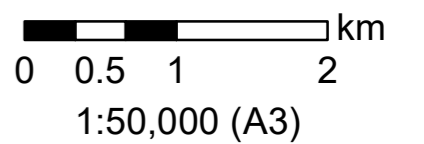
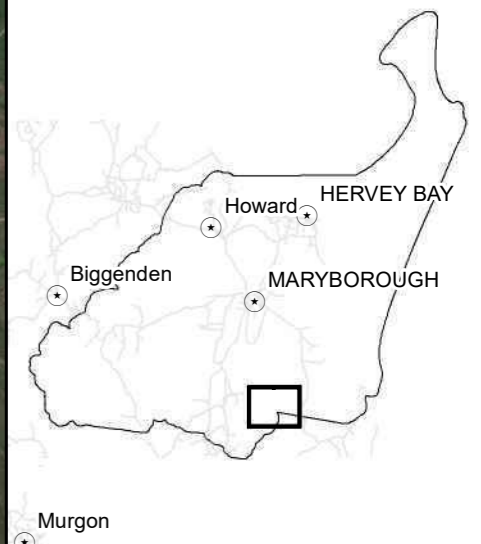
Centrality

- medium
- high
- very high

Modelled Corridors

Truncated 50km (CWD)

- 0 - 70,000
- 70,000 - 170,000
- 170,000 - 270,000
- 270,000 - 380,000



Matters of Local Environmental Significance Mapping Project

Legend

Model Linkages

Priority

- low
- medium

Prioritised Urban Nodes

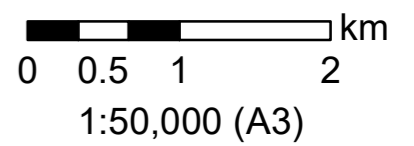
Centrality

- low
- medium
- high
- very high

Modelled Corridors

Truncated 50km (CWD)

- 0 - 70,000
- 70,000 - 170,000
- 170,000 - 270,000
- 270,000 - 380,000



Matters of Local Environmental Significance Mapping Project

Legend

Model Linkages

Priority

- low
- medium

Prioritised Urban Nodes

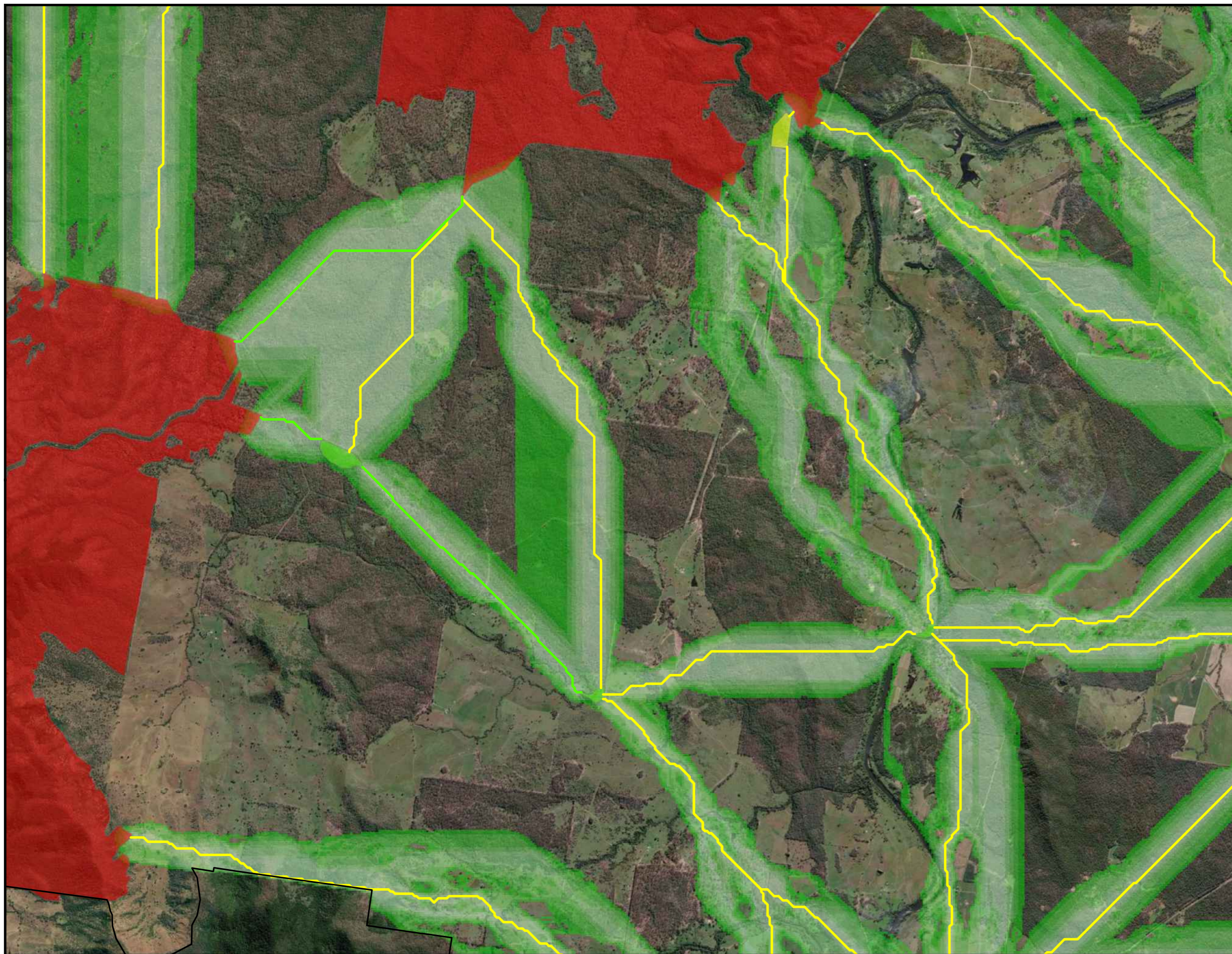
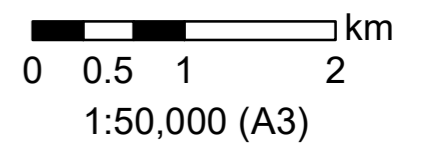
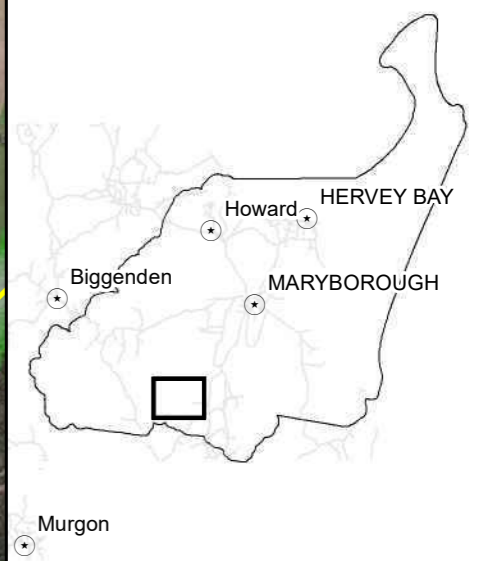
Centrality

- low
- medium
- very high

Modelled Corridors

Truncated 50km (CWD)

- 0 - 70,000
- 70,000 - 170,000
- 170,000 - 270,000
- 270,000 - 380,000




Version	25/03/2022 v9
Author	Amanda Lo Cascio
Projection	GDA 1994 MGa Zone 56




Matters of Local Environmental Significance Mapping Project

Legend


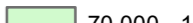


Model Linkages

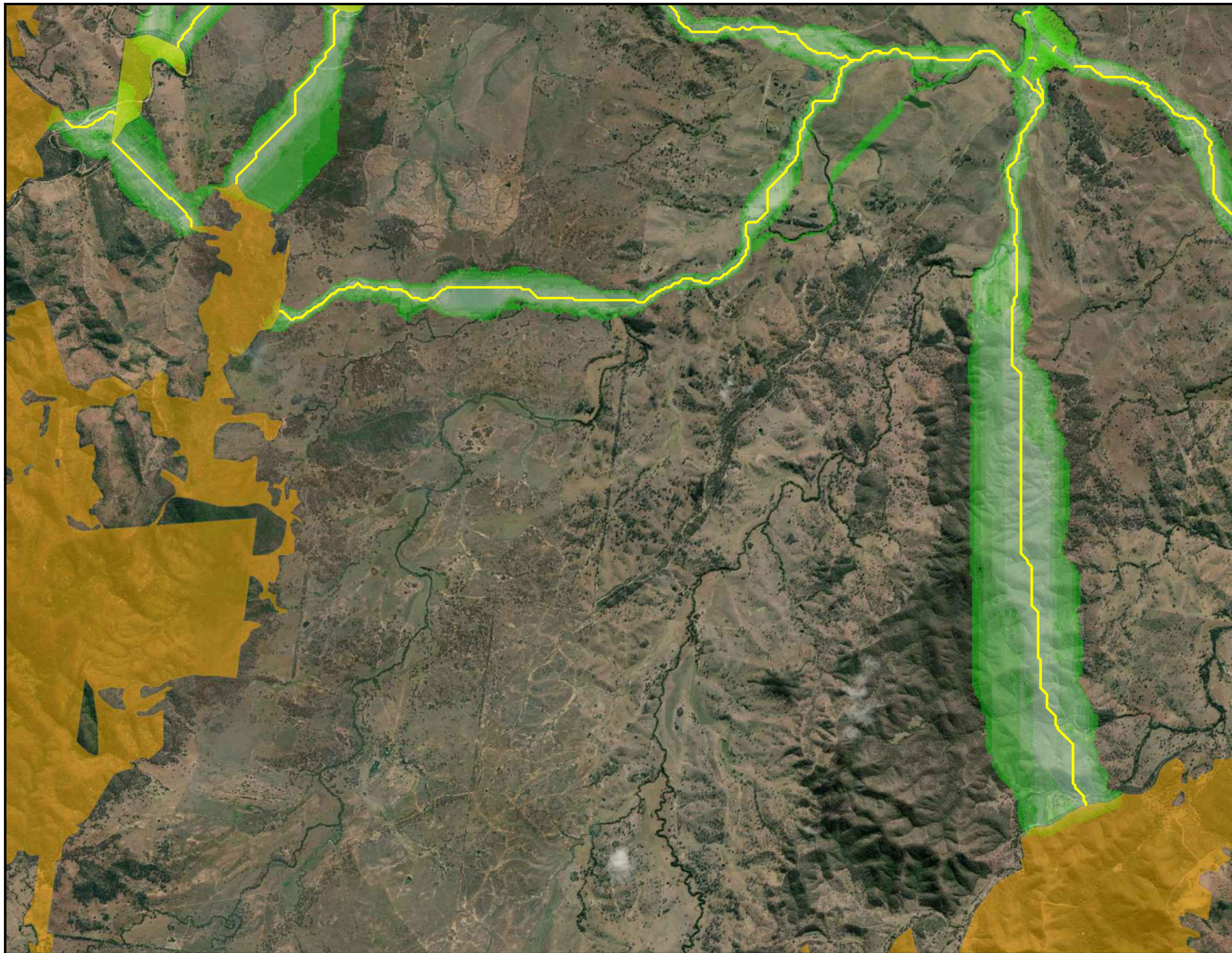
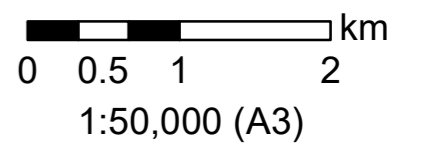
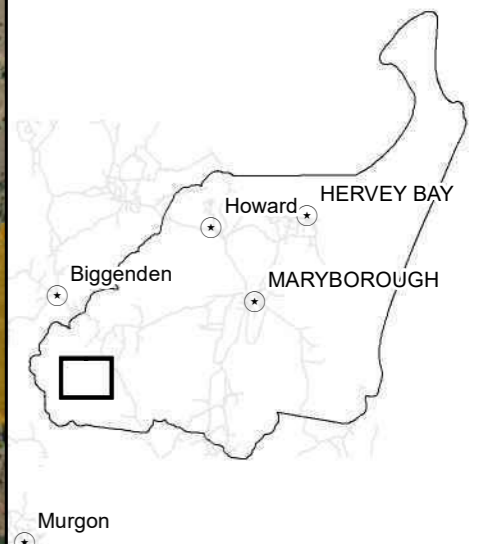
Priority
 low

Prioritised Urban Nodes

Centrality
 low
 medium
 high

Modelled Corridors

Truncated 50km (CWD)
 0 - 70,000
 70,000 - 170,000
 170,000 - 270,000
 270,000 - 380,000



Matters of Local Environmental Significance Mapping Project

Legend

Model Linkages

Priority

- low
- medium

Prioritised Urban Nodes

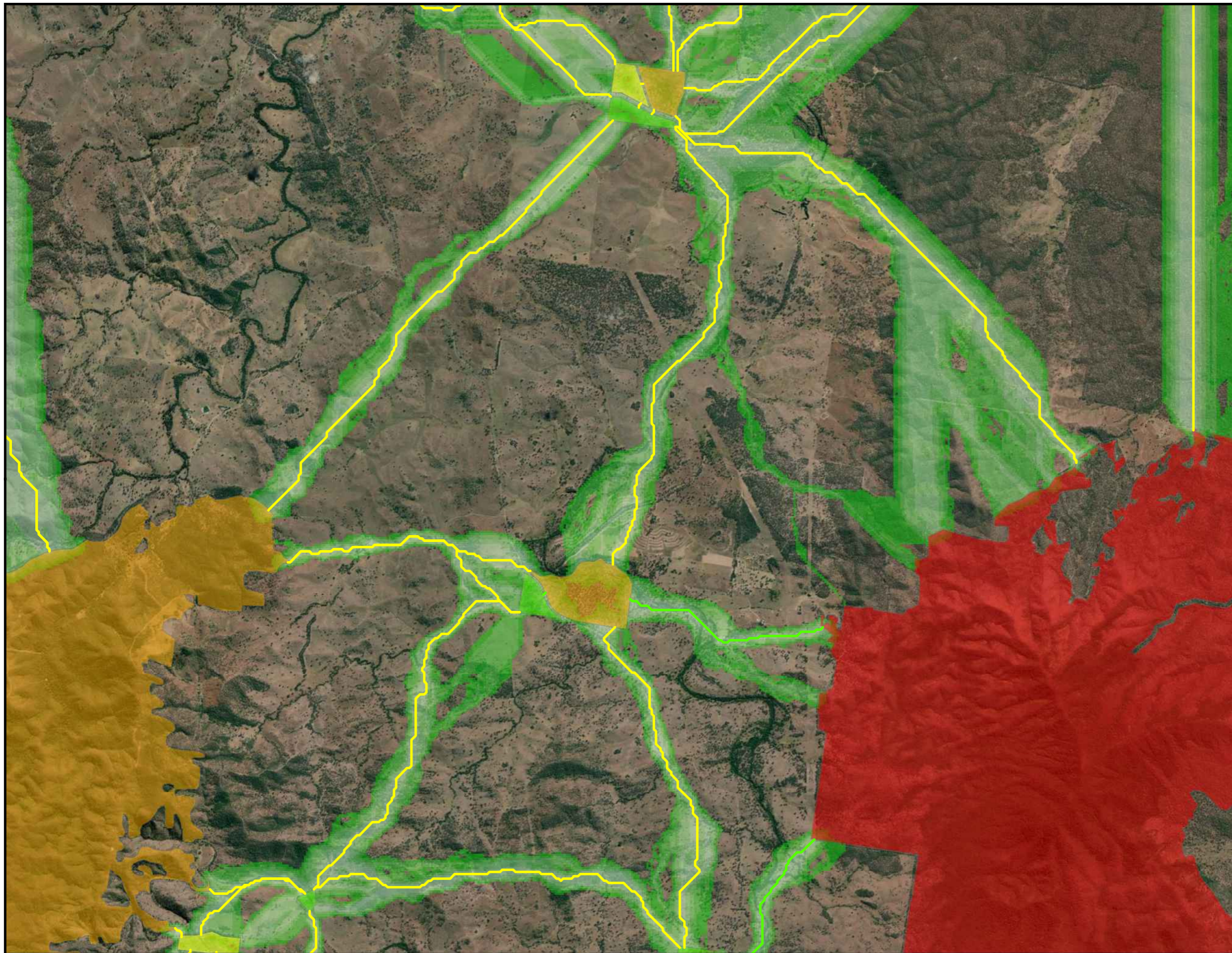
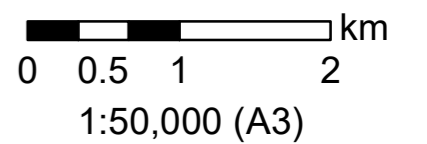
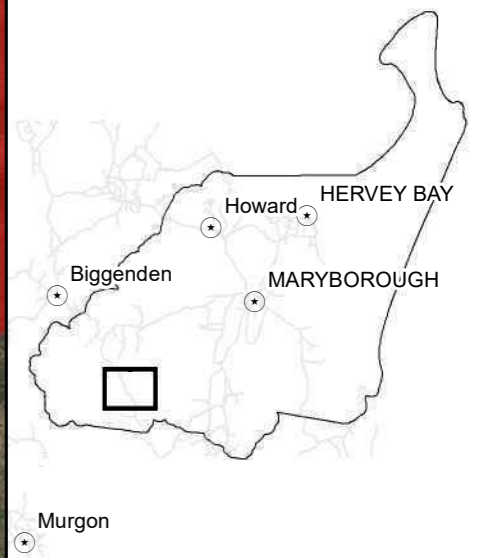
Centrality

- low
- medium
- high
- very high

Modelled Corridors

Truncated 50km (CWD)

- 0 - 70,000
- 70,000 - 170,000
- 170,000 - 270,000
- 270,000 - 380,000



Version	25/03/2022 v9
Author	Amanda Lo Cascio
Projection	GDA 1994 MGa Zone 56

Matters of Local Environmental Significance Mapping Project

Legend

Model Linkages

Priority

low

Prioritised Urban Nodes

Centrality

medium

very high

Modelled Corridors

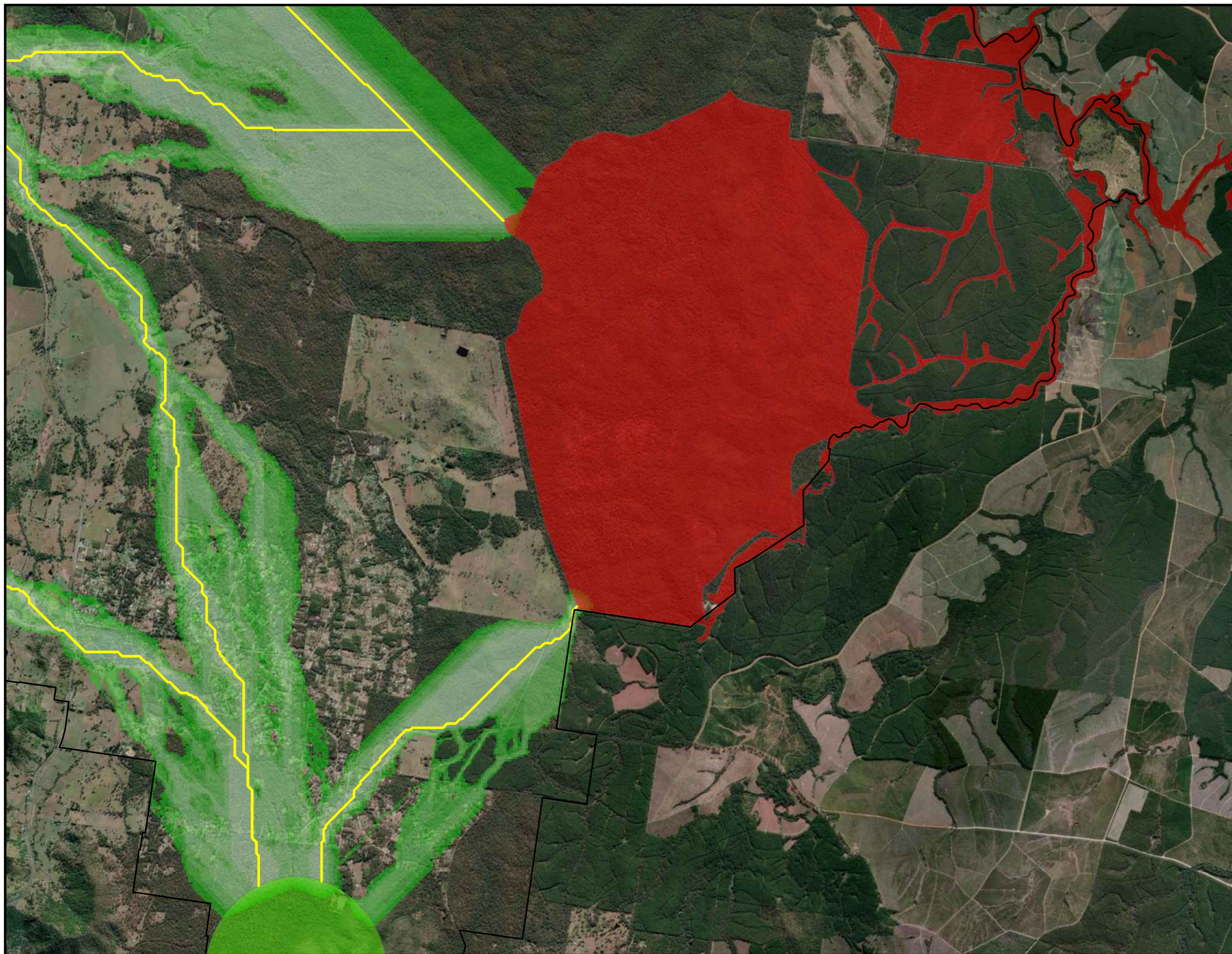
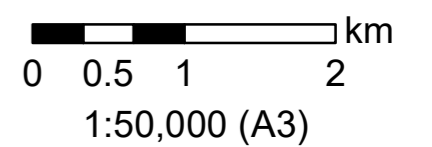
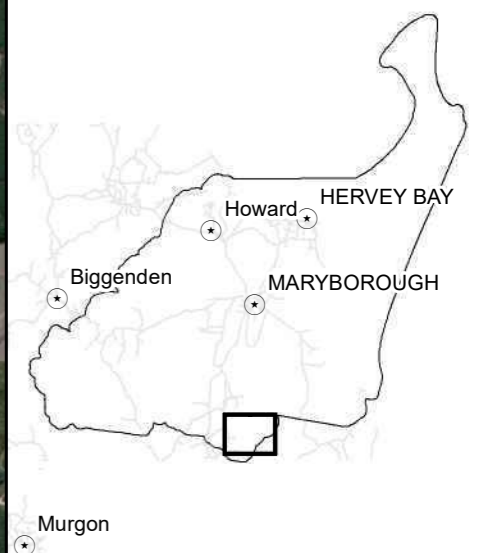
Truncated 50km (CWD)

0 - 70,000

70,000 - 170,000

170,000 - 270,000

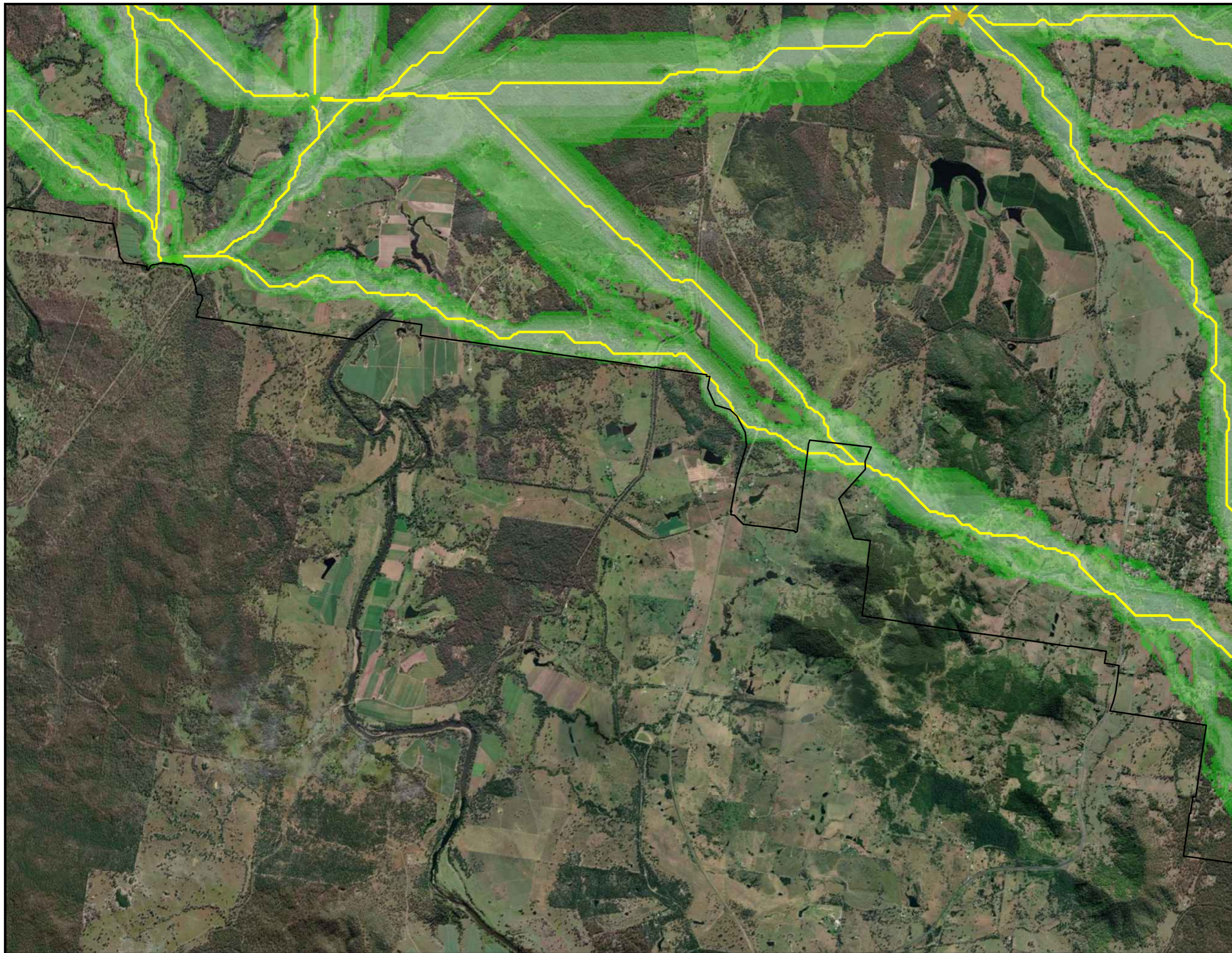
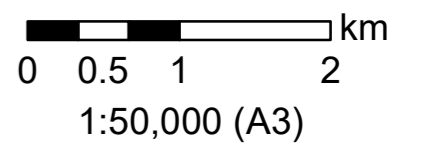
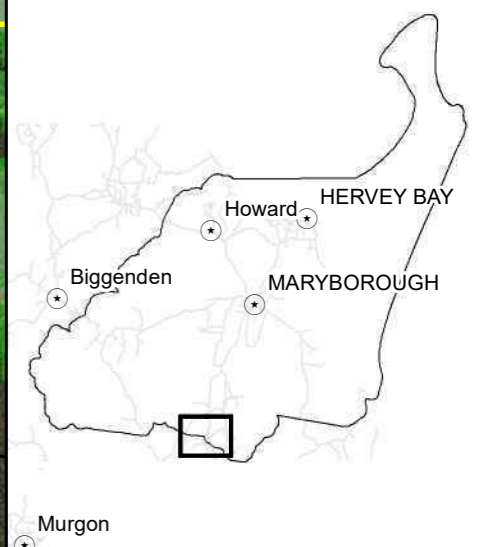
270,000 - 380,000



Matters of Local Environmental Significance Mapping Project

Legend

- Model Linkages**
Priority
 low
- Prioritised Urban Nodes**
Centrality
 medium
 high
- Modelled Corridors**
Truncated 50km (CWD)
 0 - 70,000
 70,000 - 170,000
 170,000 - 270,000
 270,000 - 380,000



Version	25/03/2022 v9
Author	Amanda Lo Cascio
Projection	GDA 1994 MGa Zone 56

Matters of Local Environmental Significance Mapping Project

Legend

Model Linkages

Priority

- low
- medium

Prioritised Urban Nodes

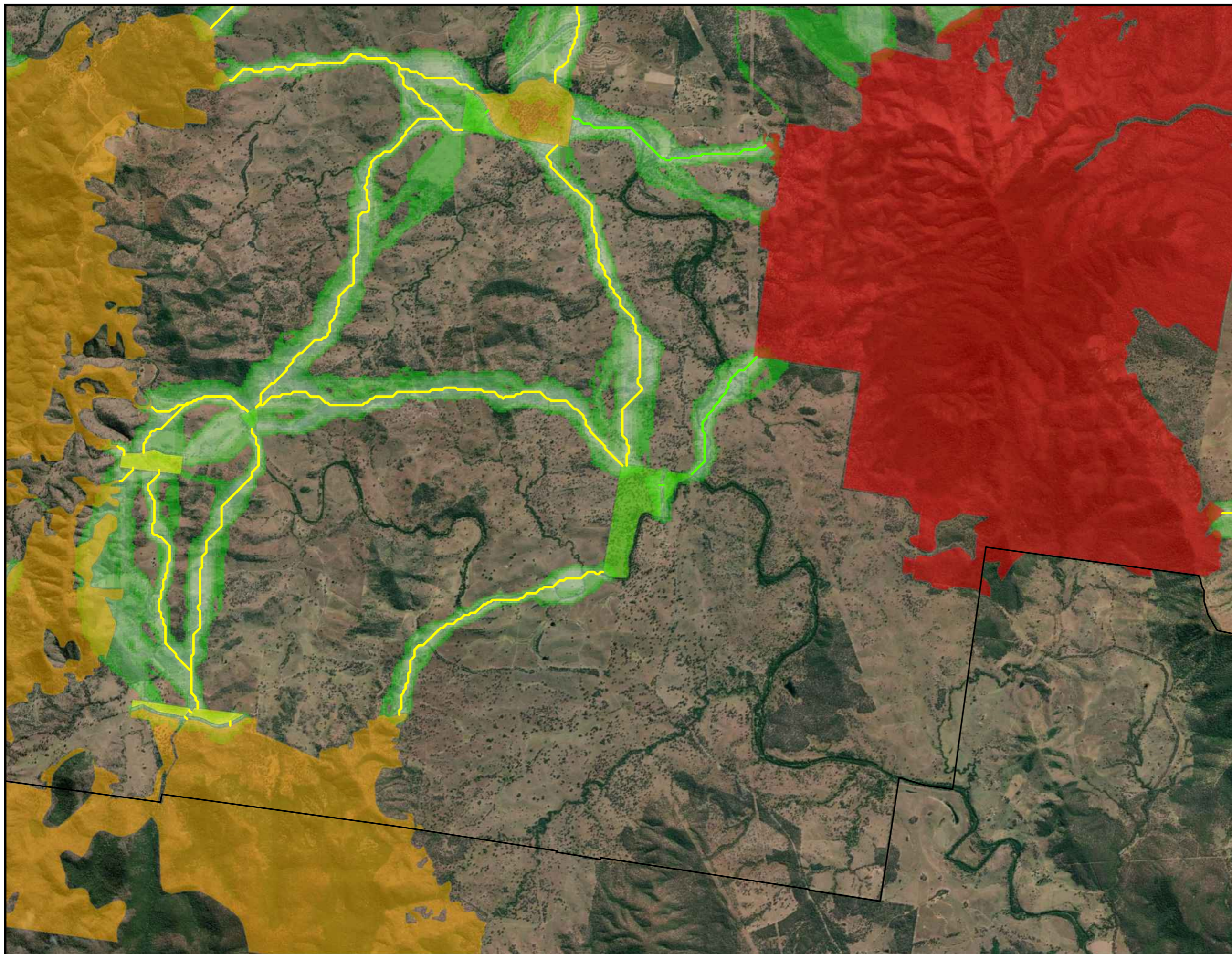
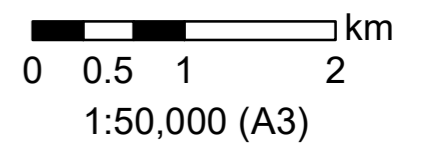
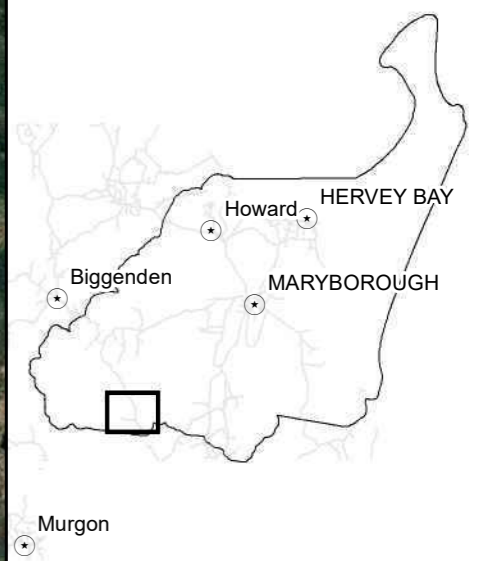
Centrality

- low
- medium
- high
- very high

Modelled Corridors

Truncated 50km (CWD)

- 0 - 70,000
- 70,000 - 170,000
- 170,000 - 270,000
- 270,000 - 380,000

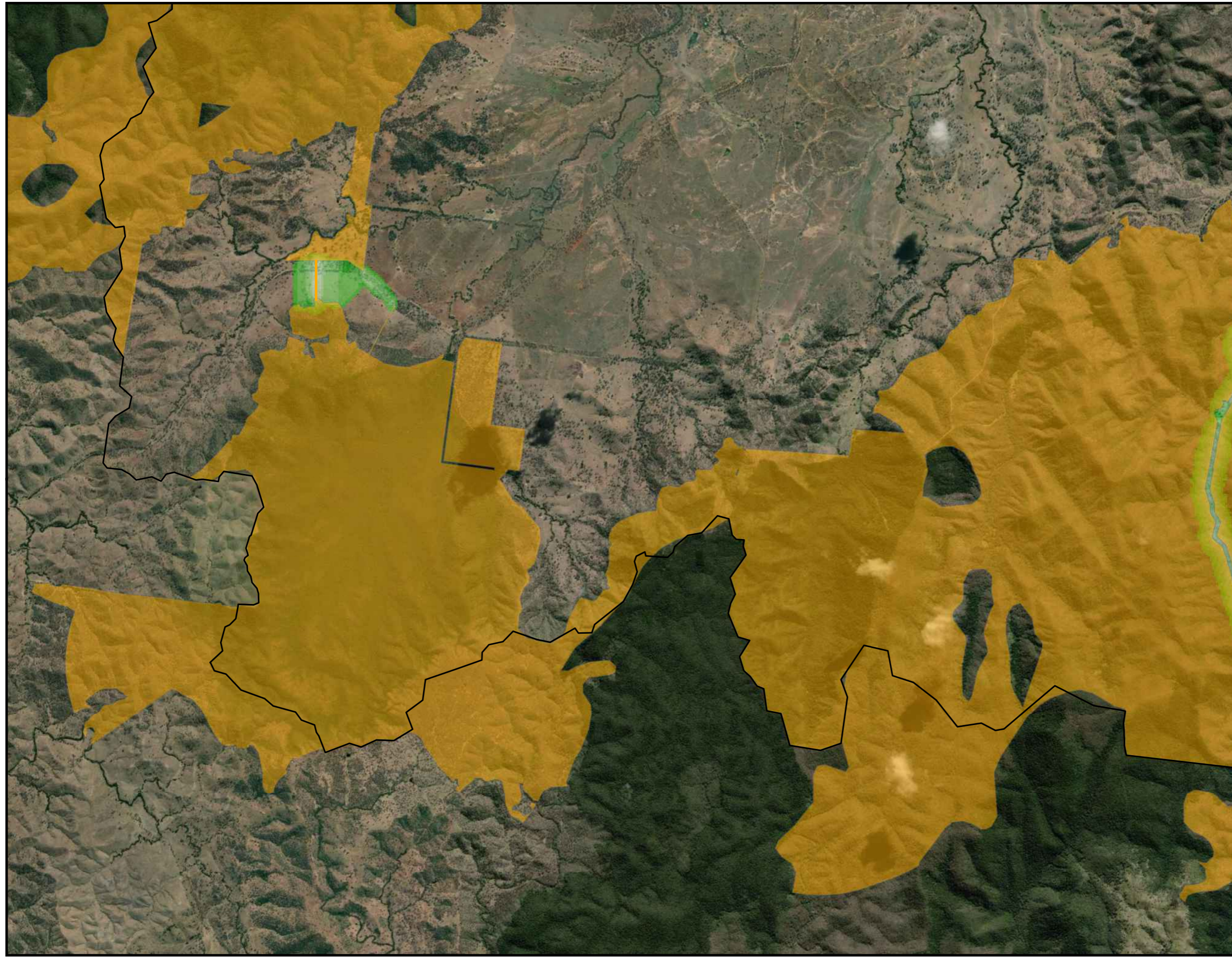
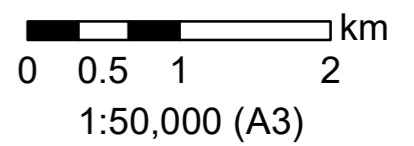


Version	25/03/2022 v9
Author	Amanda Lo Cascio
Projection	GDA 1994 MGa Zone 56

Matters of Local Environmental Significance Mapping Project

Legend

- Model Linkages**
- Priority
 - high
- Prioritised Urban Nodes**
- Centrality
 - high
- Modelled Corridors**
- Truncated 50km (CWD)
 - 0 - 70,000
 - 70,000 - 170,000
 - 170,000 - 270,000
 - 270,000 - 380,000



Version	25/03/2022 v9
Author	Amanda Lo Cascio
Projection	GDA 1994 MGa Zone 56