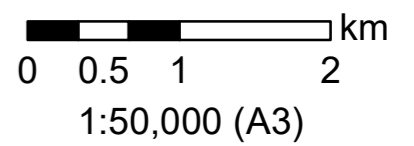
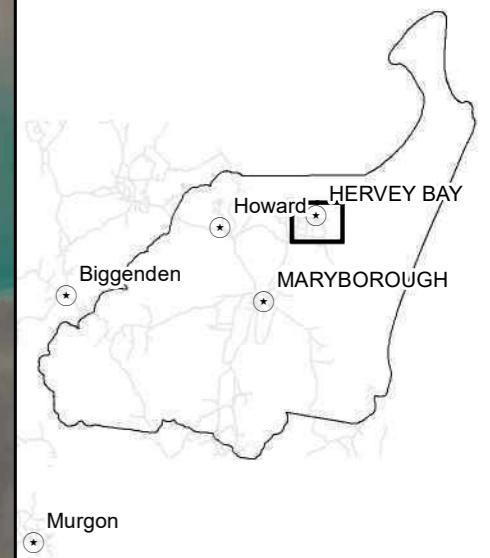


Map Series 4 – MLES Ecosystem Representation

Matters of Local Environmental Significance Mapping Project

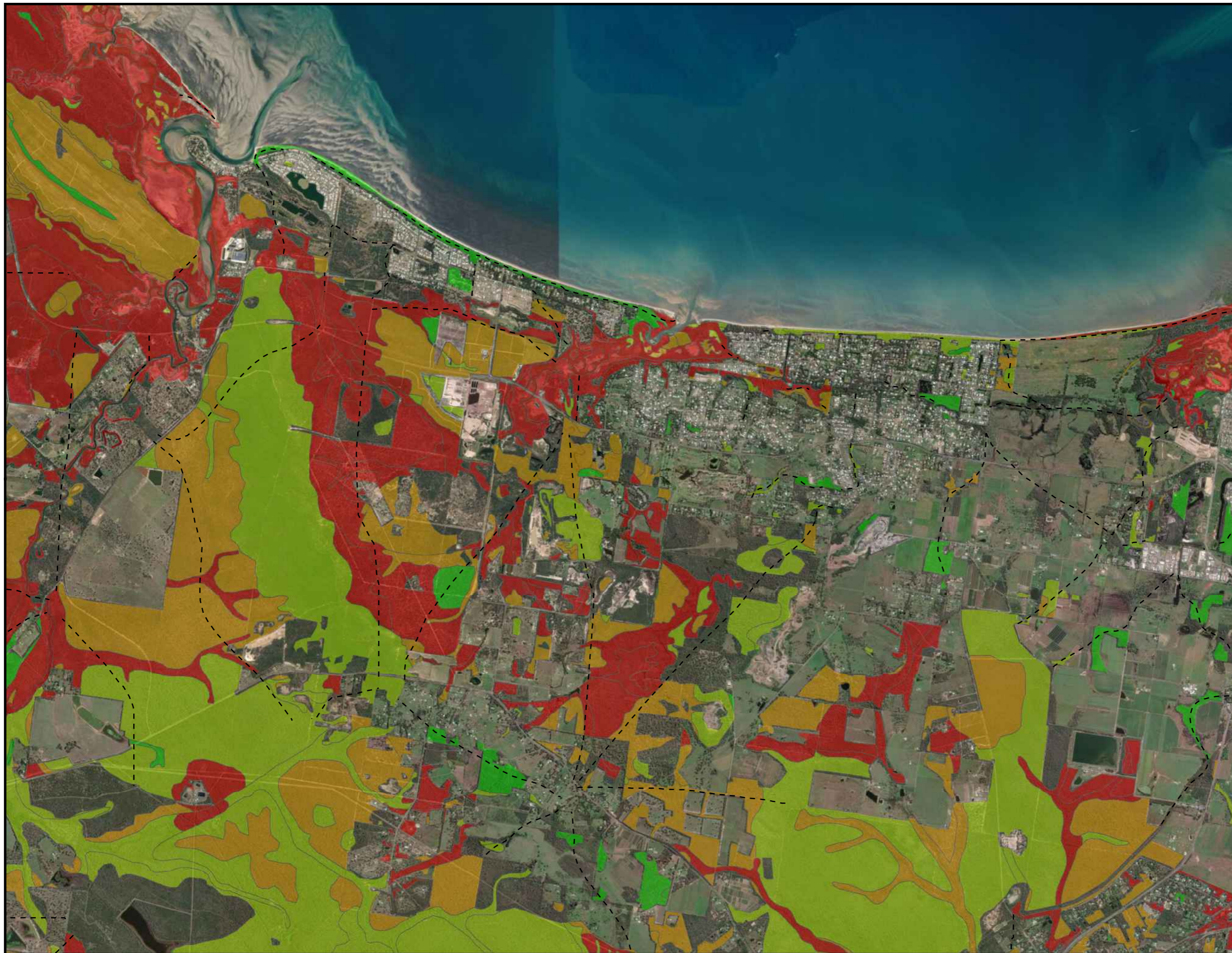
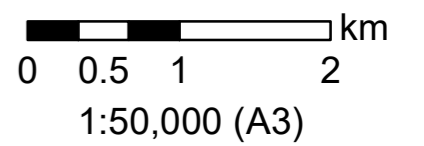
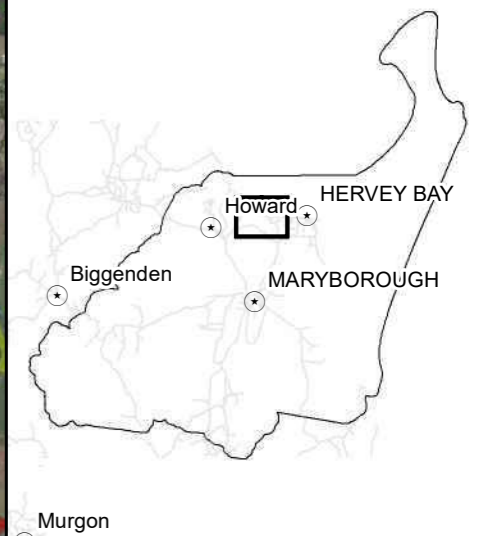
- Legend**
Regional Ecosystem Mapping v 12.1
Shannon's Diversity Index
- Low
 - Medium
 - High
 - Very High



| | |
|------------|----------------------|
| Version | 25/03/2022 v9 |
| Author | Amanda Lo Cascio |
| Projection | GDA 1994 MGa Zone 56 |

Matters of Local Environmental Significance Mapping Project

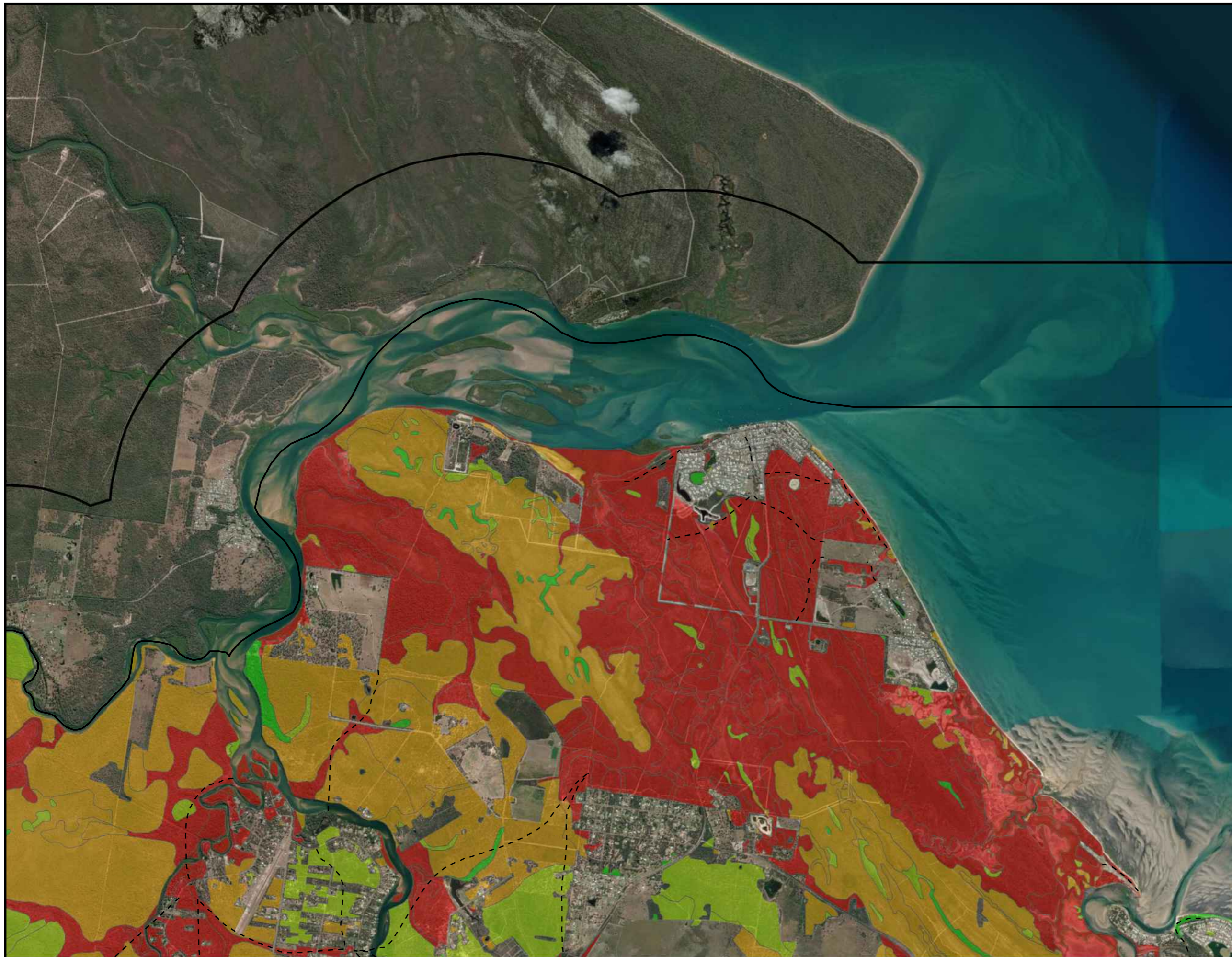
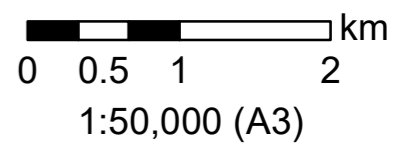
- Legend**
Regional Ecosystem Mapping v 12.1
Shannon's Diversity Index
- Low
 - Medium
 - High
 - Very High



| | |
|------------|----------------------|
| Version | 25/03/2022 v9 |
| Author | Amanda Lo Cascio |
| Projection | GDA 1994 MGa Zone 56 |

Matters of Local Environmental Significance Mapping Project

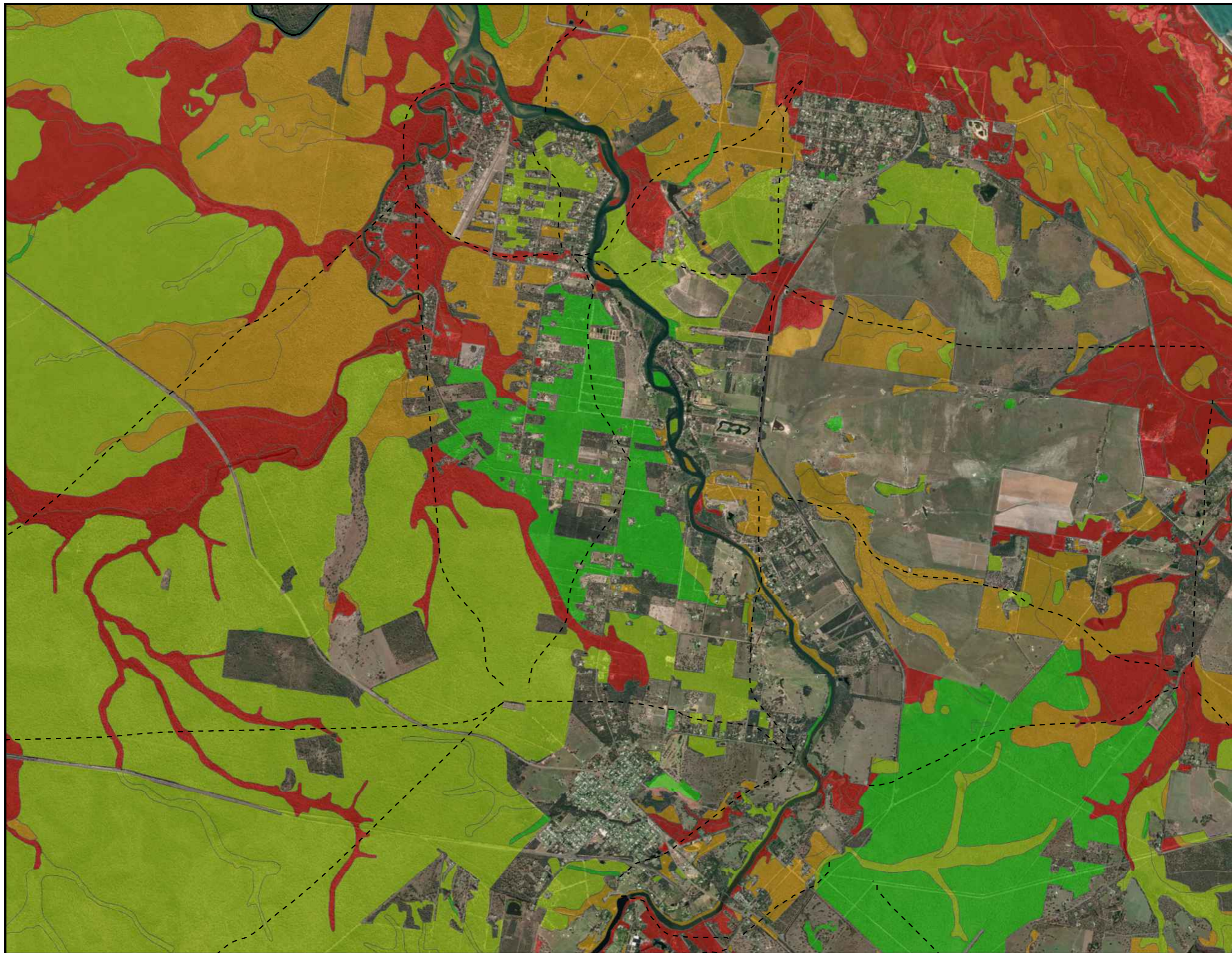
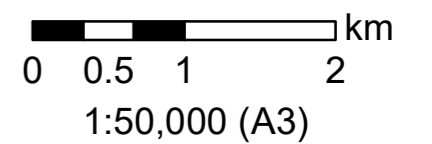
- Legend**
Regional Ecosystem Mapping v 12.1
Shannon's Diversity Index
- Low
 - Medium
 - High
 - Very High



| | |
|------------|----------------------|
| Version | 25/03/2022 v9 |
| Author | Amanda Lo Cascio |
| Projection | GDA 1994 MGa Zone 56 |

Matters of Local Environmental Significance Mapping Project

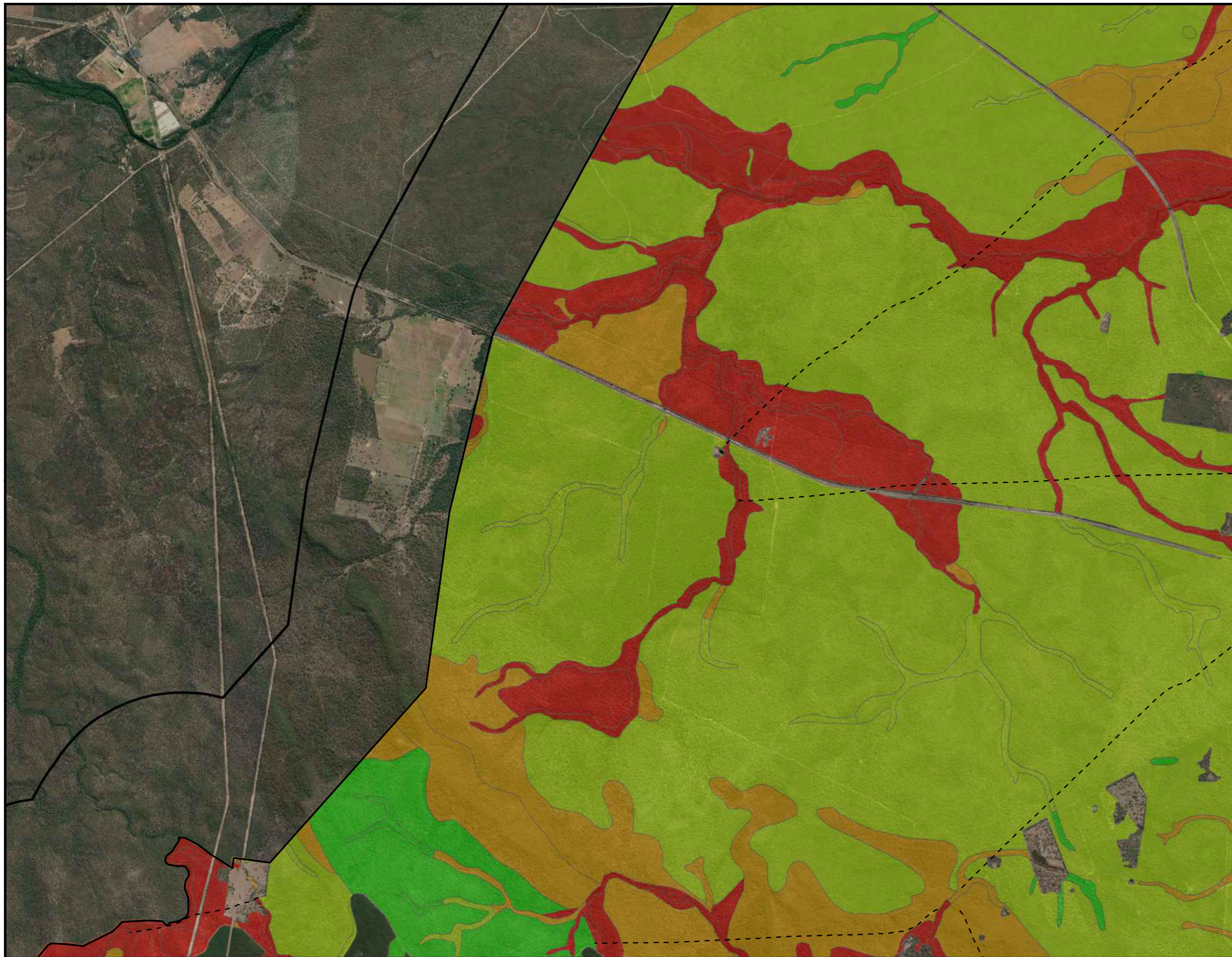
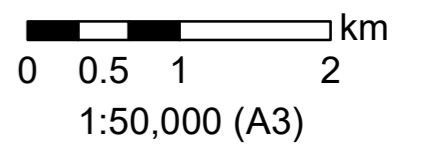
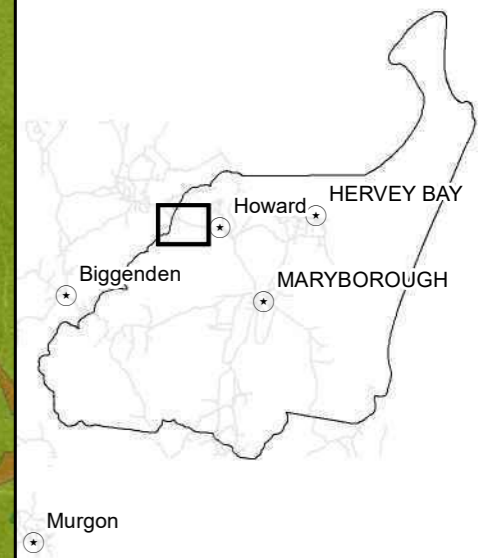
- Legend**
Regional Ecosystem Mapping v 12.1
Shannon's Diversity Index
- Low
 - Medium
 - High
 - Very High



| | |
|------------|----------------------|
| Version | 25/03/2022 v9 |
| Author | Amanda Lo Cascio |
| Projection | GDA 1994 MGa Zone 56 |

Matters of Local Environmental Significance Mapping Project

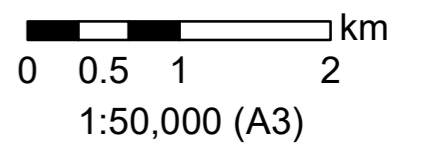
- Legend**
Regional Ecosystem Mapping v 12.1
Shannon's Diversity Index
- Low
 - Medium
 - High
 - Very High



| | |
|------------|----------------------|
| Version | 25/03/2022 v9 |
| Author | Amanda Lo Cascio |
| Projection | GDA 1994 MGa Zone 56 |

Matters of Local Environmental Significance Mapping Project

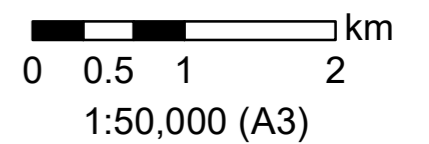
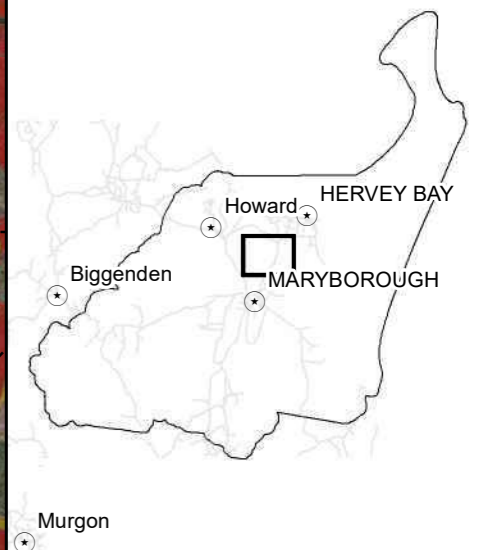
- Legend**
Regional Ecosystem Mapping v 12.1
Shannon's Diversity Index
- Low
 - Medium
 - High
 - Very High



| | |
|------------|----------------------|
| Version | 25/03/2022 v9 |
| Author | Amanda Lo Cascio |
| Projection | GDA 1994 MGa Zone 56 |

Matters of Local Environmental Significance Mapping Project

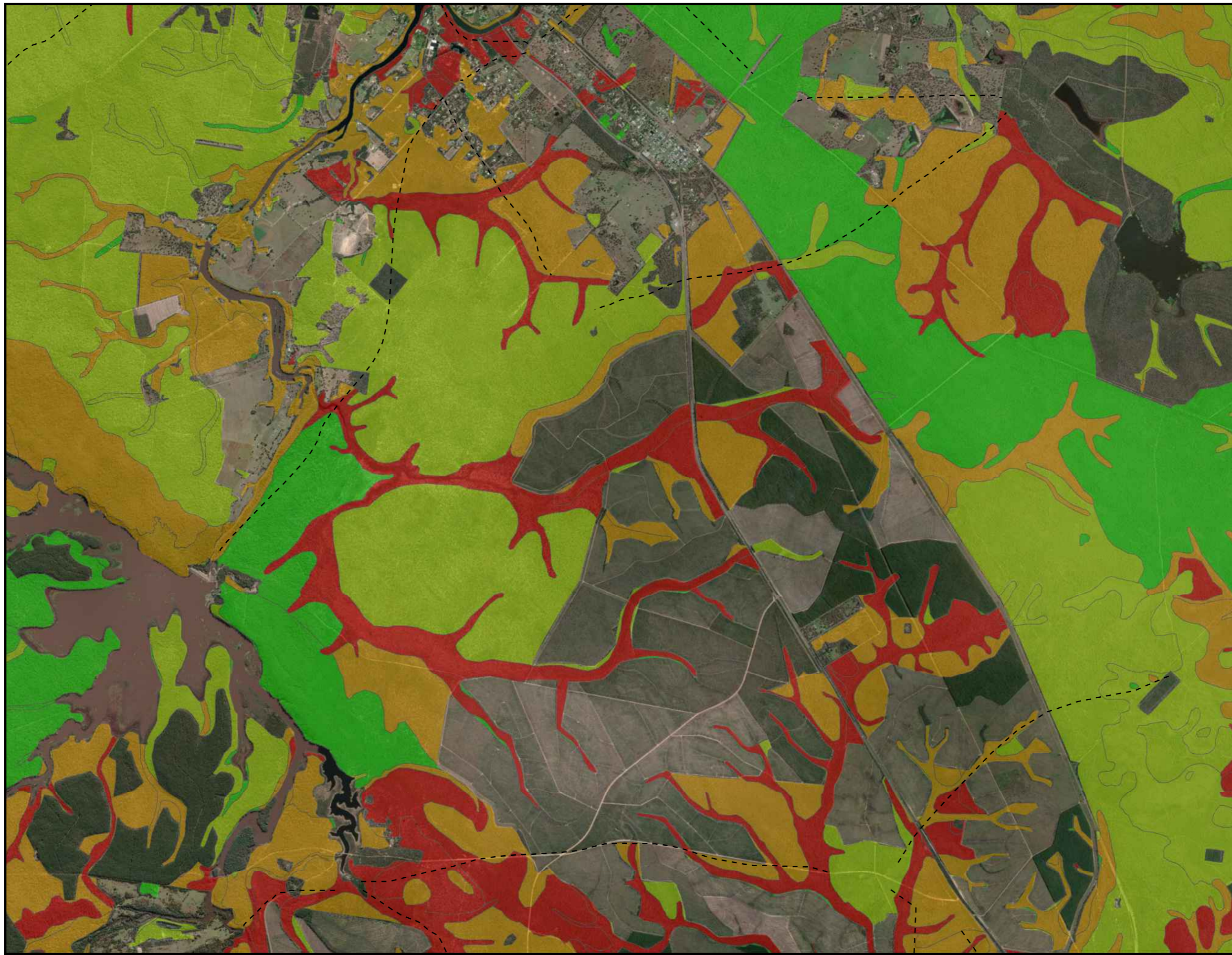
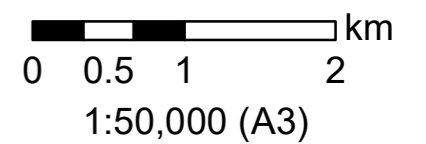
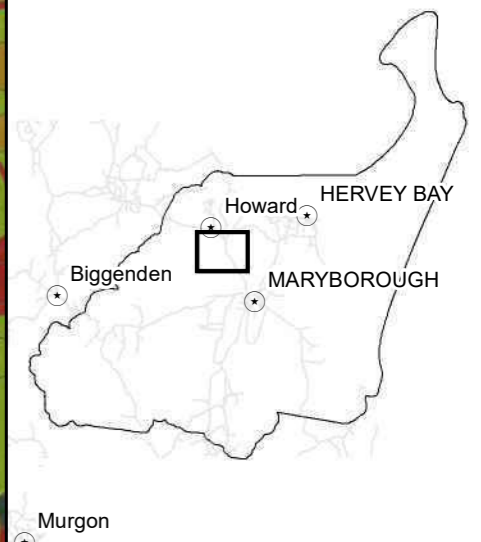
- Legend**
Regional Ecosystem Mapping v 12.1
Shannon's Diversity Index
- Low
 - Medium
 - High
 - Very High



| | |
|------------|----------------------|
| Version | 25/03/2022 v9 |
| Author | Amanda Lo Cascio |
| Projection | GDA 1994 MGa Zone 56 |

Matters of Local Environmental Significance Mapping Project

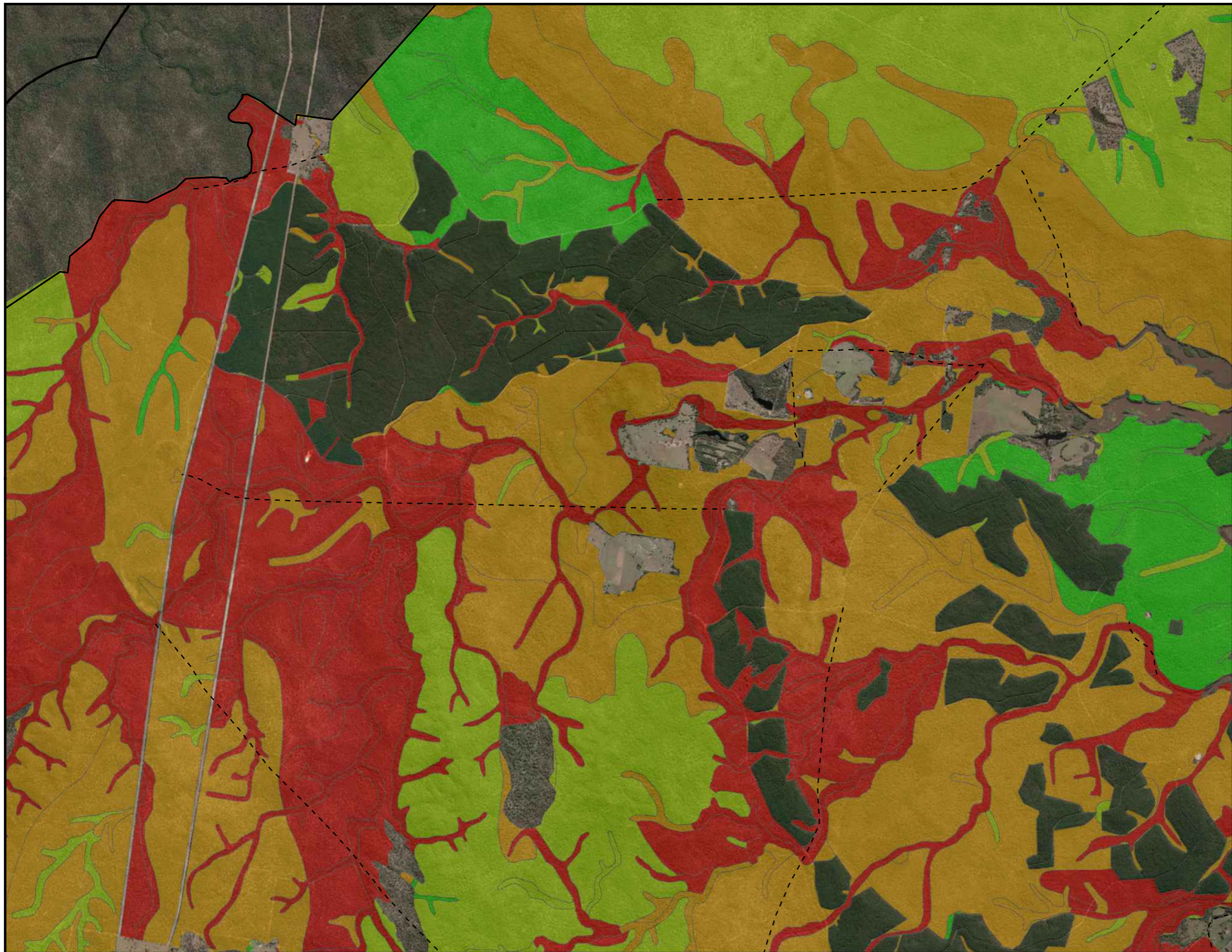
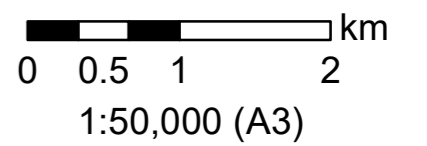
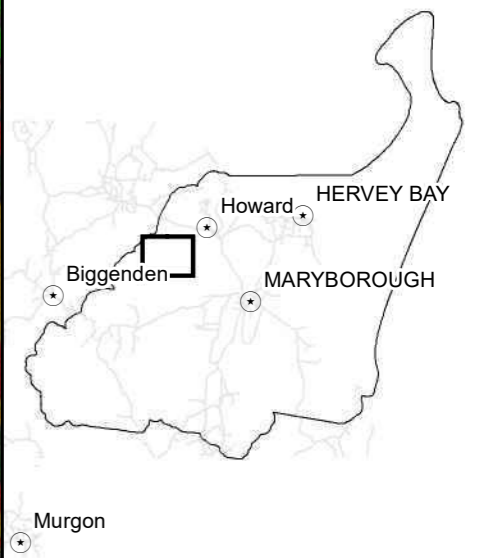
- Legend**
Regional Ecosystem Mapping v 12.1
Shannon's Diversity Index
- Low
 - Medium
 - High
 - Very High



| | |
|------------|----------------------|
| Version | 25/03/2022 v9 |
| Author | Amanda Lo Cascio |
| Projection | GDA 1994 MGa Zone 56 |

Matters of Local Environmental Significance Mapping Project

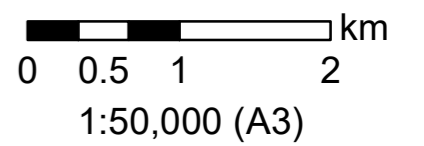
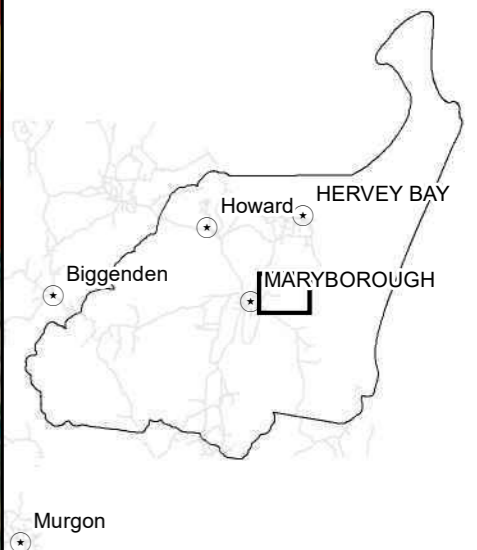
- Legend**
Regional Ecosystem Mapping v 12.1
Shannon's Diversity Index
- Low
 - Medium
 - High
 - Very High



| | |
|------------|----------------------|
| Version | 25/03/2022 v9 |
| Author | Amanda Lo Cascio |
| Projection | GDA 1994 MGa Zone 56 |

Matters of Local Environmental Significance Mapping Project

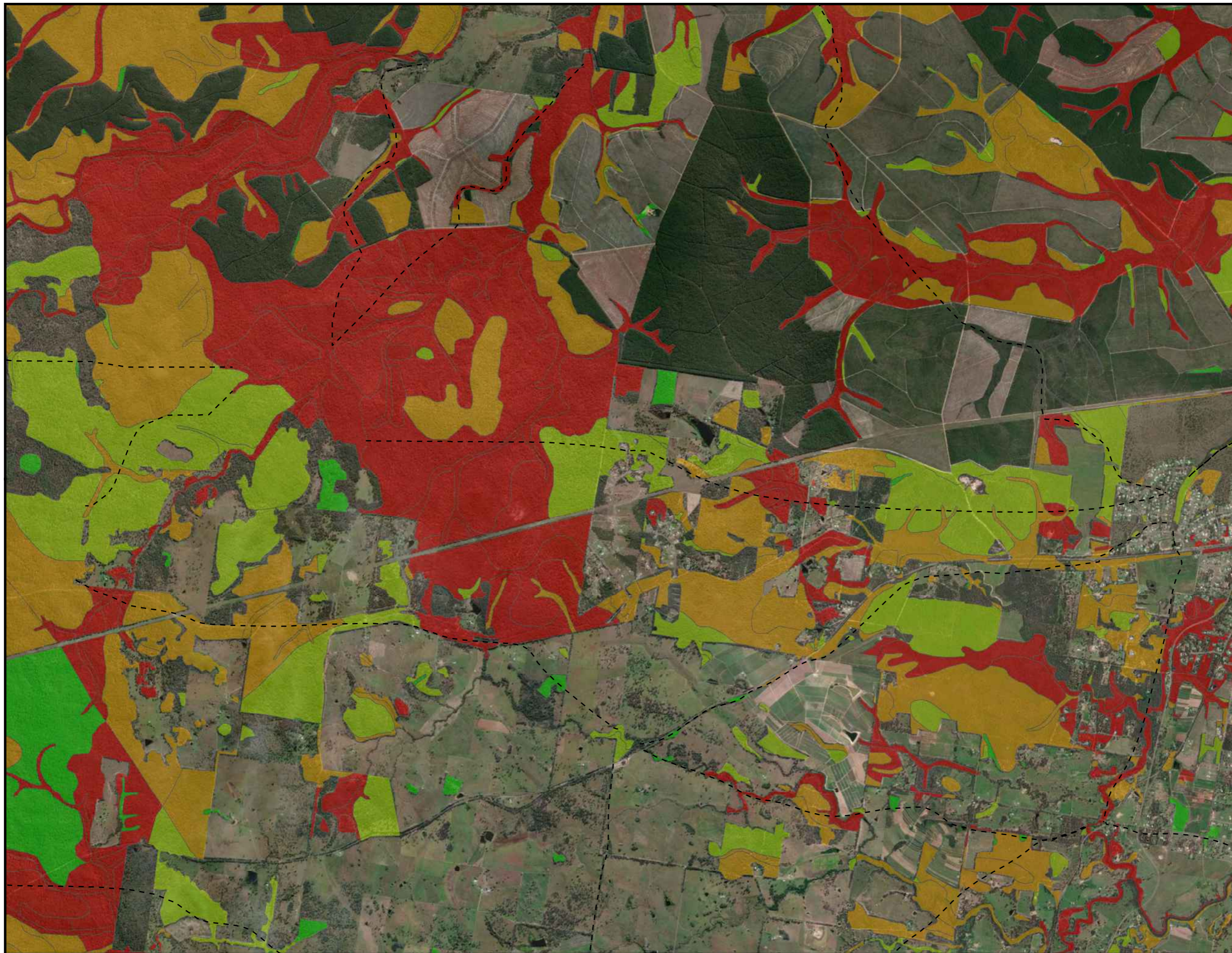
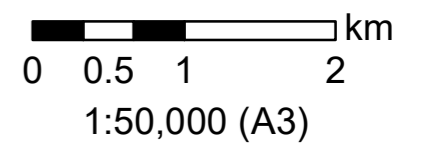
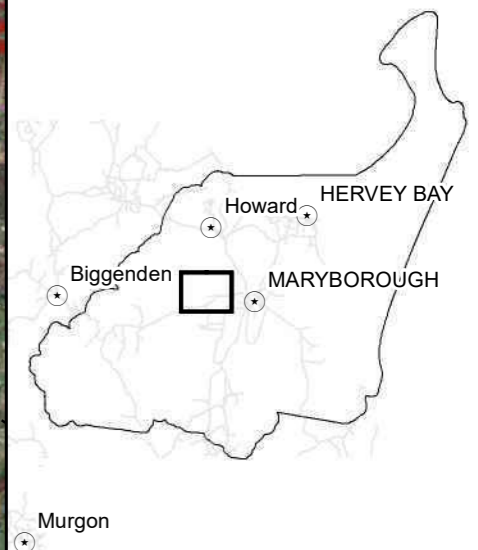
- Legend**
Regional Ecosystem Mapping v 12.1
Shannon's Diversity Index
- Low
 - Medium
 - High
 - Very High



| | |
|------------|----------------------|
| Version | 25/03/2022 v9 |
| Author | Amanda Lo Cascio |
| Projection | GDA 1994 MGa Zone 56 |

Matters of Local Environmental Significance Mapping Project

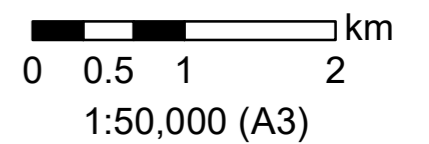
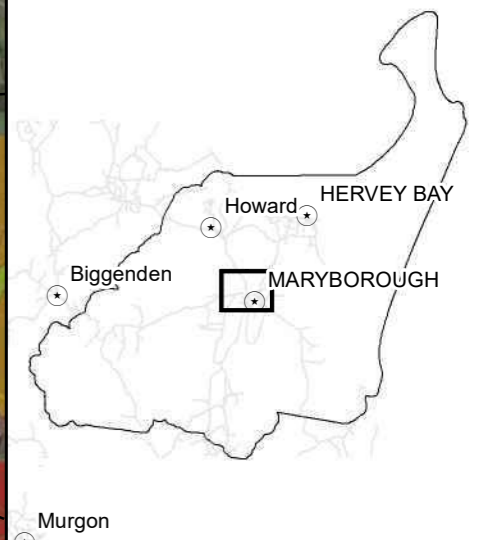
- Legend**
Regional Ecosystem Mapping v 12.1
Shannon's Diversity Index
- Low
 - Medium
 - High
 - Very High



| | |
|------------|----------------------|
| Version | 25/03/2022 v9 |
| Author | Amanda Lo Cascio |
| Projection | GDA 1994 MGa Zone 56 |

Matters of Local Environmental Significance Mapping Project

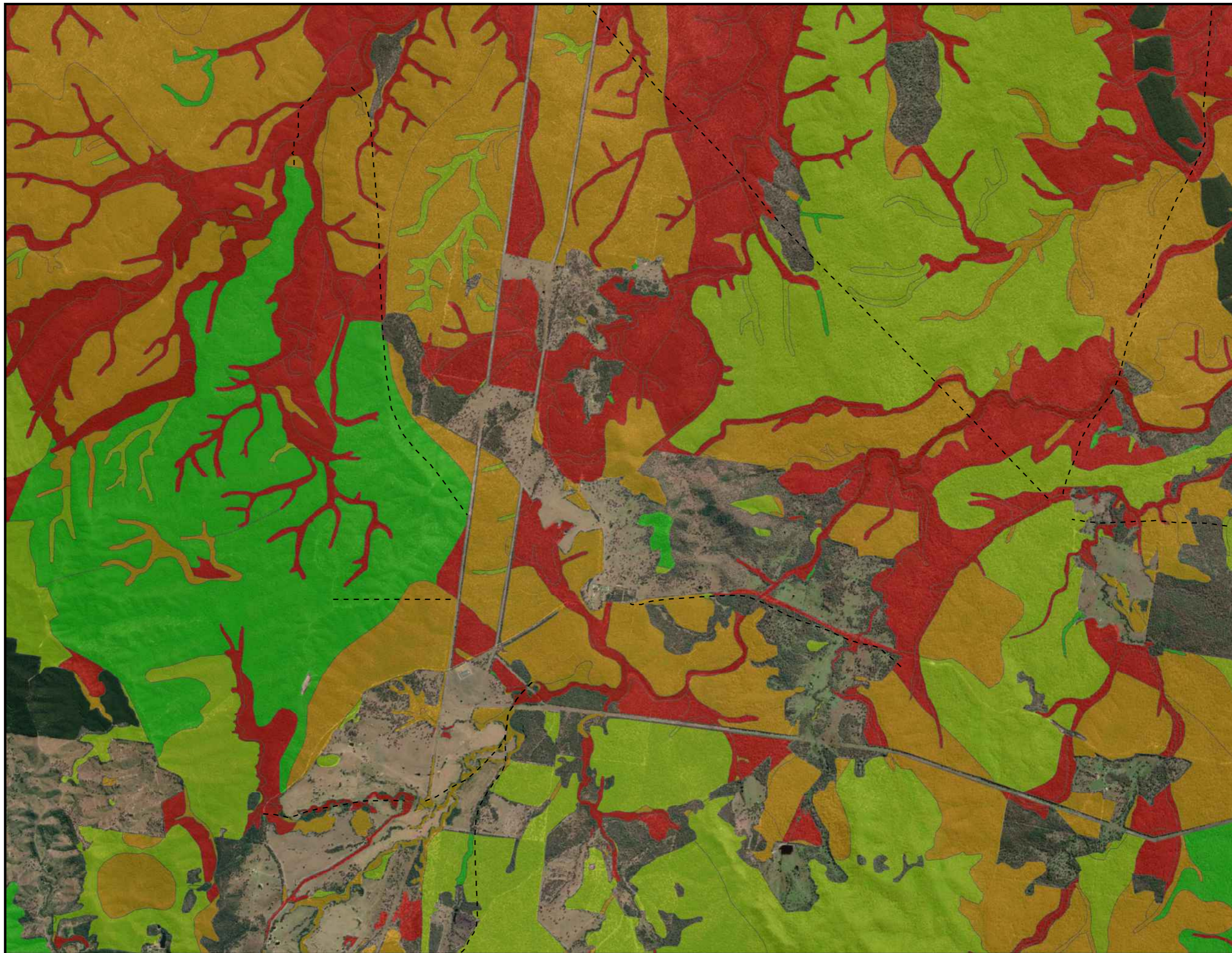
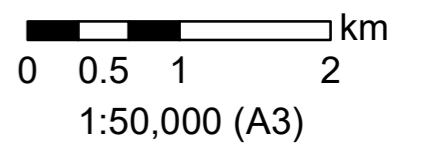
- Legend**
Regional Ecosystem Mapping v 12.1
Shannon's Diversity Index
- Low
 - Medium
 - High
 - Very High



| | |
|------------|----------------------|
| Version | 25/03/2022 v9 |
| Author | Amanda Lo Cascio |
| Projection | GDA 1994 MGa Zone 56 |

Matters of Local Environmental Significance Mapping Project

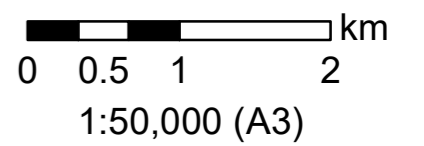
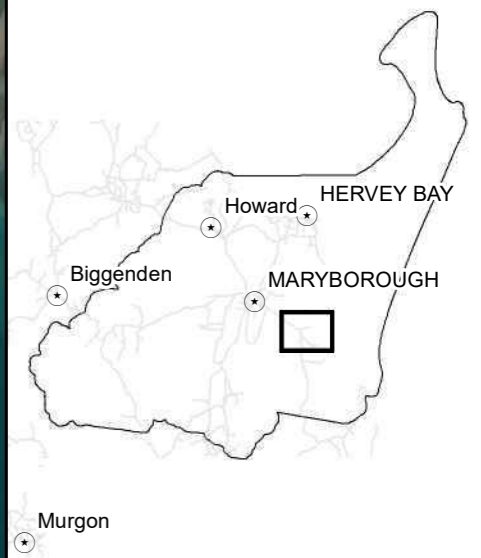
- Legend**
Regional Ecosystem Mapping v 12.1
Shannon's Diversity Index
- Low
 - Medium
 - High
 - Very High



| | |
|------------|----------------------|
| Version | 25/03/2022 v9 |
| Author | Amanda Lo Cascio |
| Projection | GDA 1994 MGa Zone 56 |

Matters of Local Environmental Significance Mapping Project

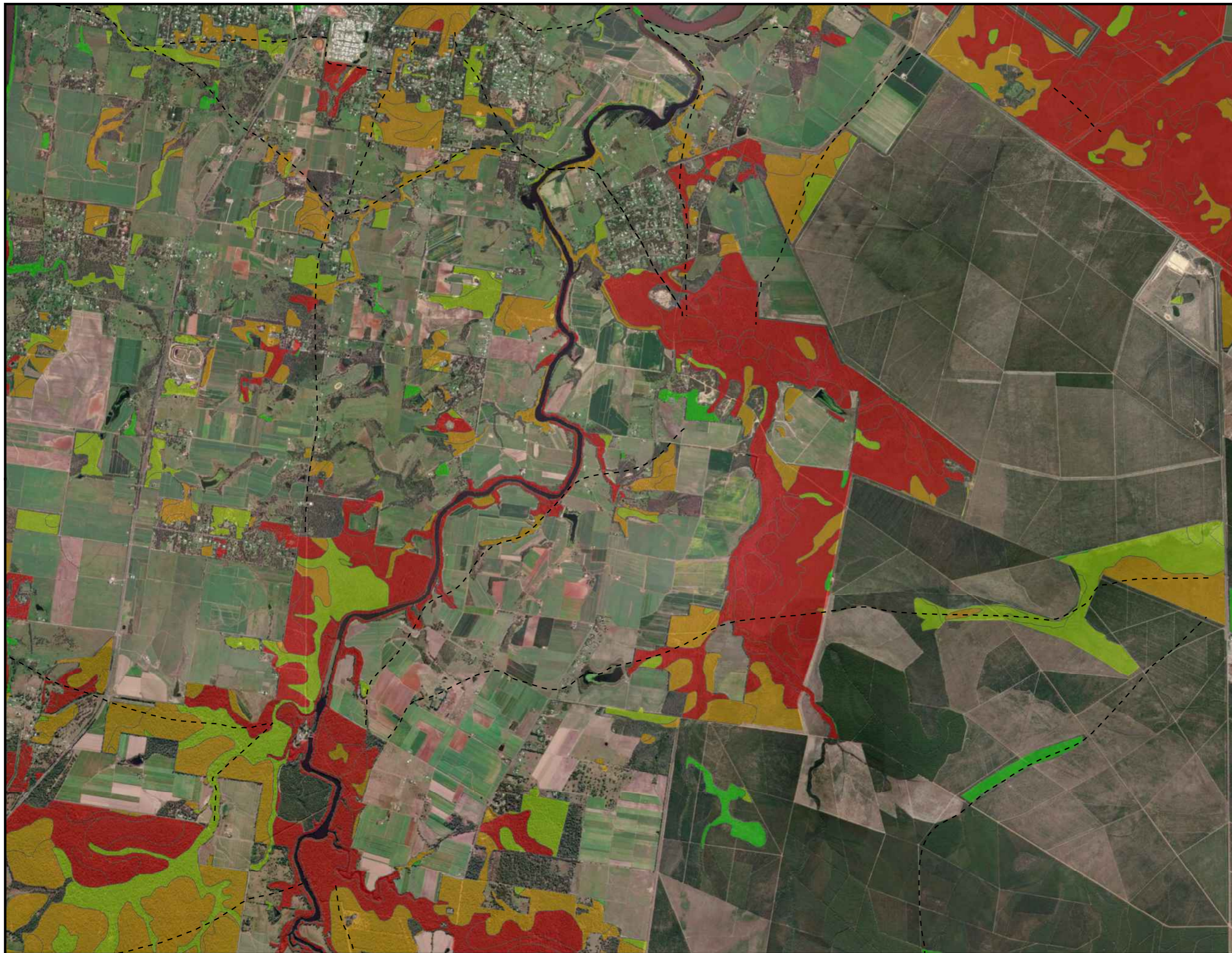
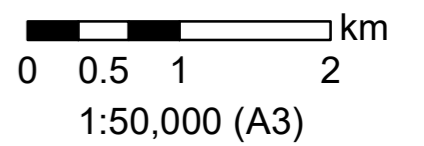
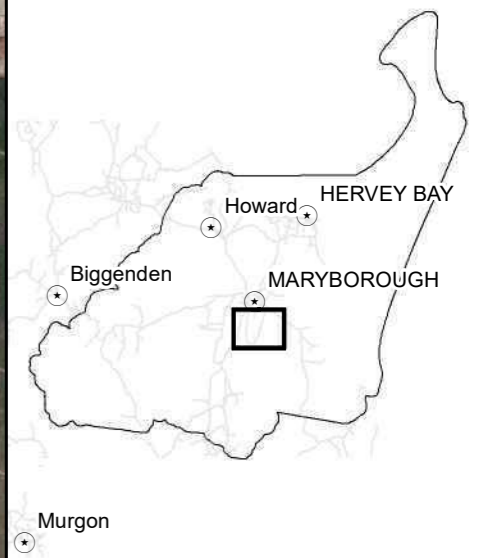
- Legend**
Regional Ecosystem Mapping v 12.1
Shannon's Diversity Index
- Low
 - Medium
 - High
 - Very High



| | |
|------------|----------------------|
| Version | 25/03/2022 v9 |
| Author | Amanda Lo Cascio |
| Projection | GDA 1994 MGa Zone 56 |

Matters of Local Environmental Significance Mapping Project

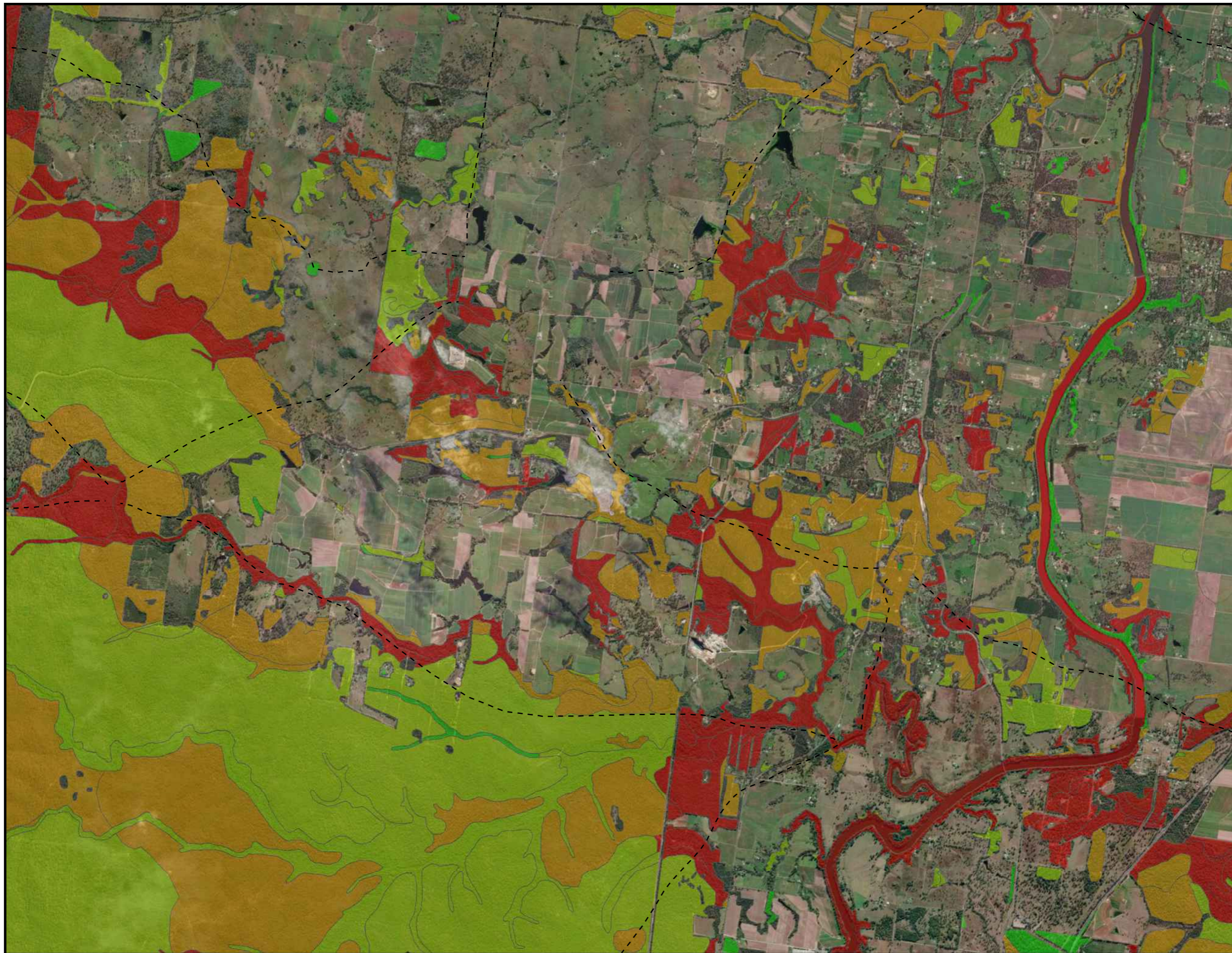
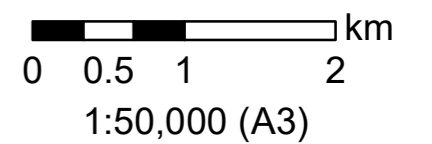
- Legend**
Regional Ecosystem Mapping v 12.1
Shannon's Diversity Index
- Low
 - Medium
 - High
 - Very High



| | |
|------------|----------------------|
| Version | 25/03/2022 v9 |
| Author | Amanda Lo Cascio |
| Projection | GDA 1994 MGa Zone 56 |


Matters of Local Environmental Significance Mapping Project

- Legend**
Regional Ecosystem Mapping v 12.1
Shannon's Diversity Index
- Low
 - Medium
 - High
 - Very High



| | |
|------------|----------------------|
| Version | 25/03/2022 v9 |
| Author | Amanda Lo Cascio |
| Projection | GDA 1994 MGa Zone 56 |

Matters of Local Environmental Significance Mapping Project

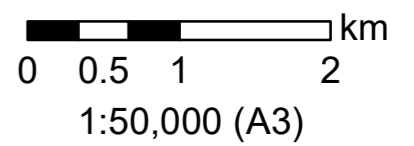
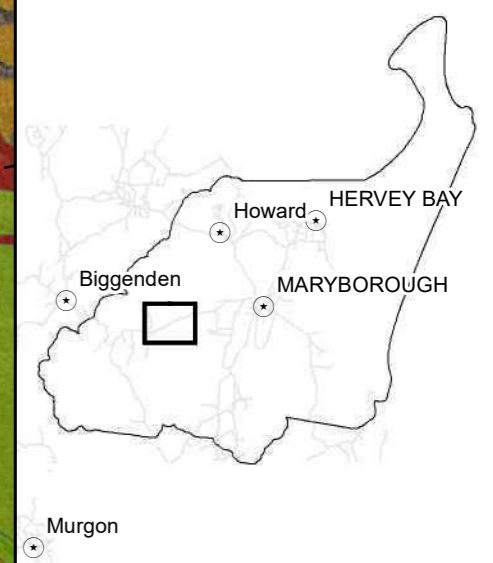


Legend

Regional Ecosystem Mapping v 12.1

Shannon's Diversity Index

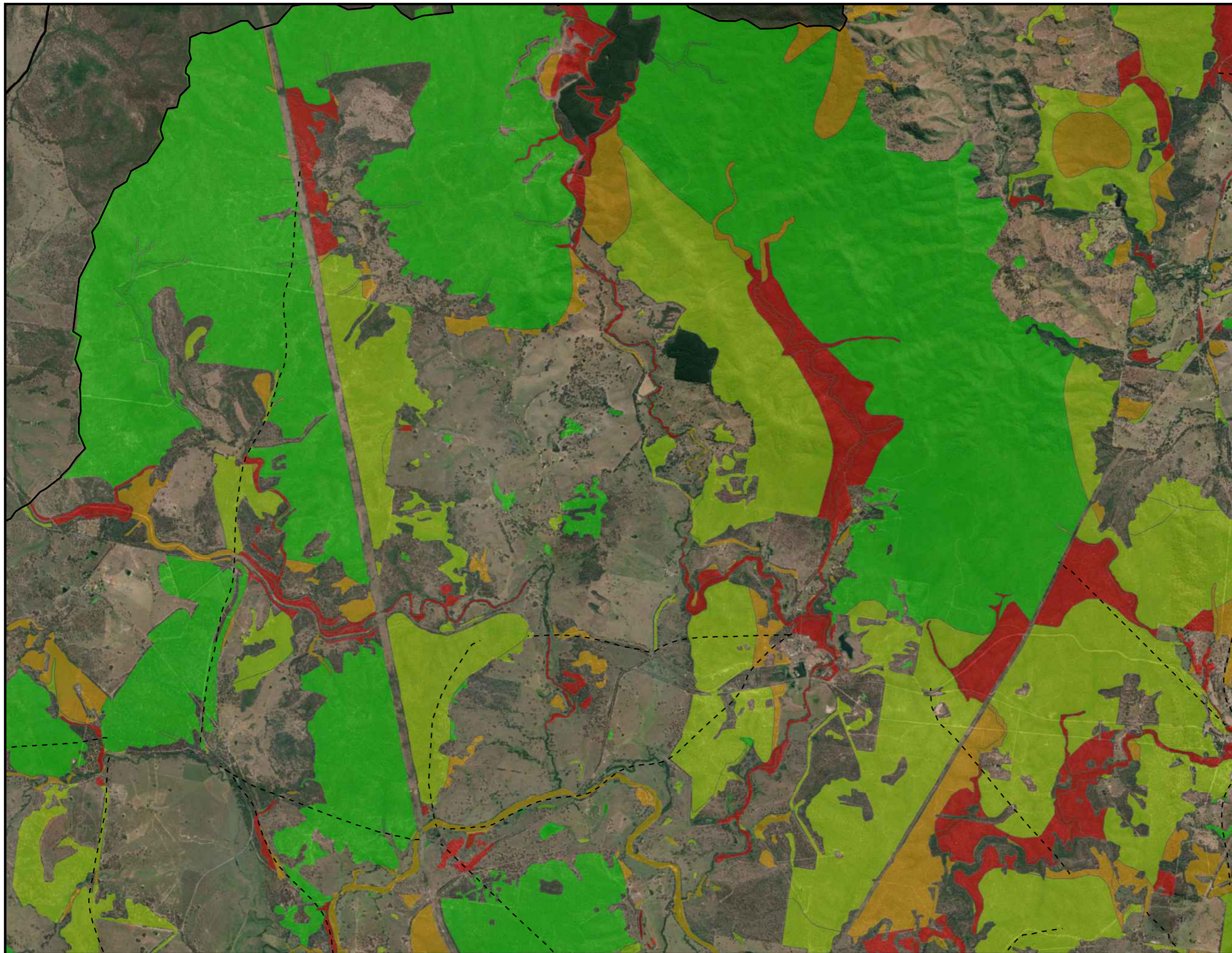
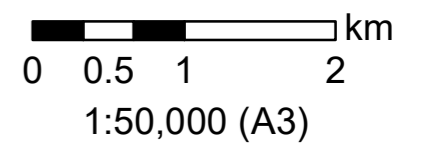
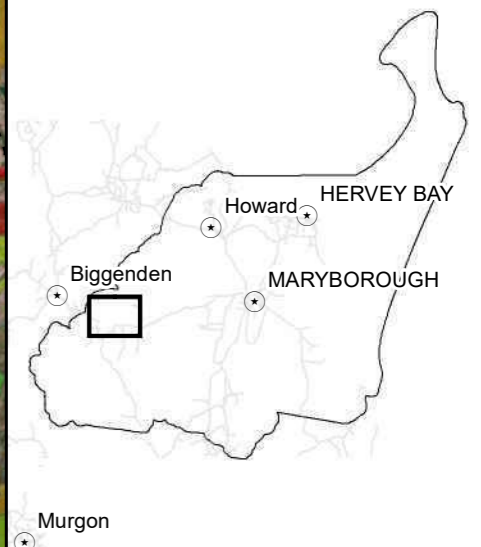
- Low
- Medium
- High
- Very High



| | |
|------------|----------------------|
| Version | 25/03/2022 v9 |
| Author | Amanda Lo Cascio |
| Projection | GDA 1994 MGa Zone 56 |

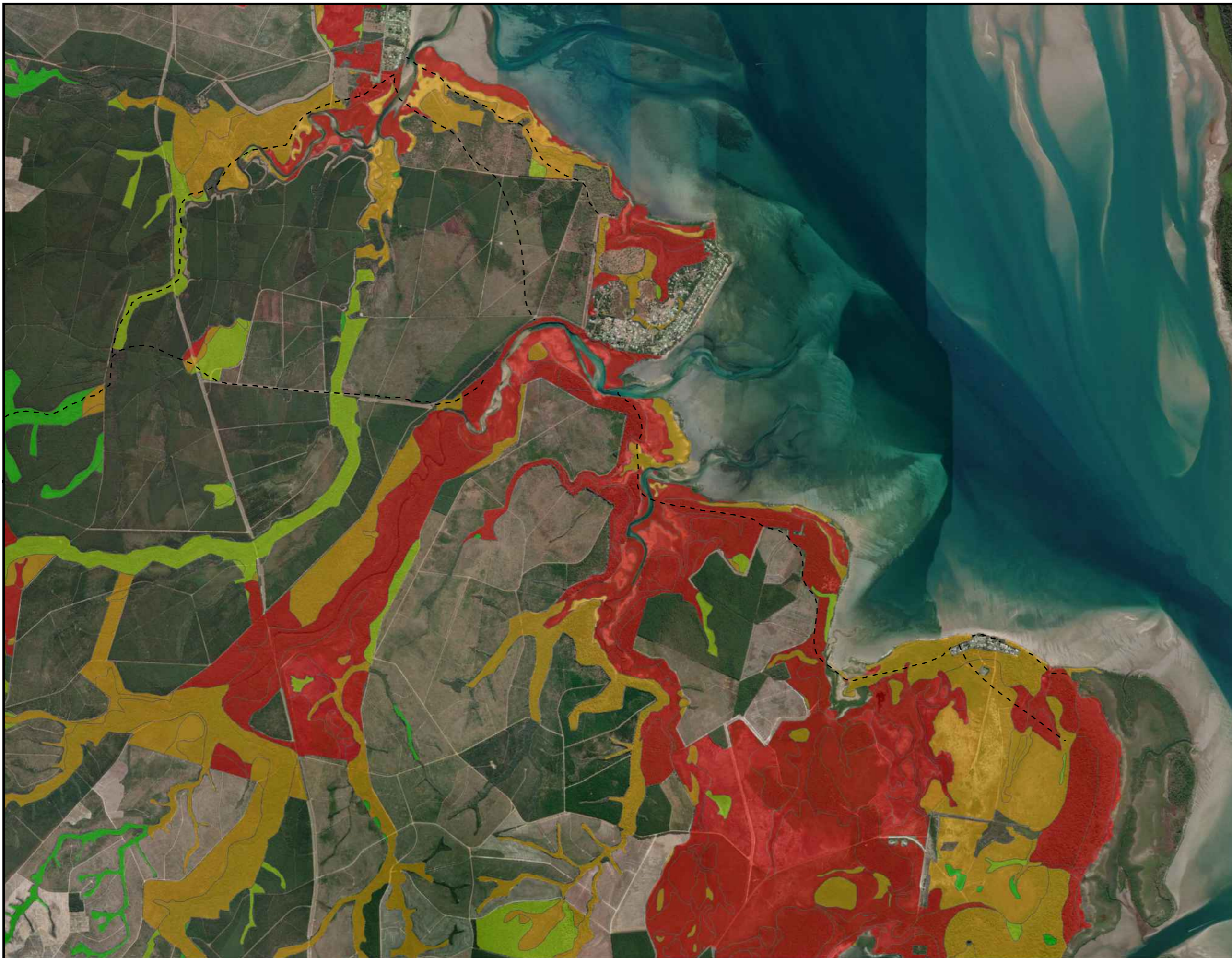
Matters of Local Environmental Significance Mapping Project

- Legend**
Regional Ecosystem Mapping v 12.1
Shannon's Diversity Index
- Low
 - Medium
 - High
 - Very High



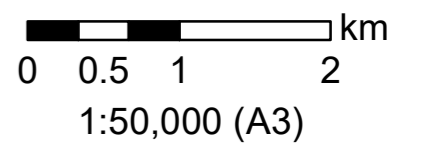
| | |
|------------|----------------------|
| Version | 25/03/2022 v9 |
| Author | Amanda Lo Cascio |
| Projection | GDA 1994 MGa Zone 56 |

Matters of Local Environmental Significance Mapping Project



Legend
Regional Ecosystem Mapping v 12.1
Shannon's Diversity Index

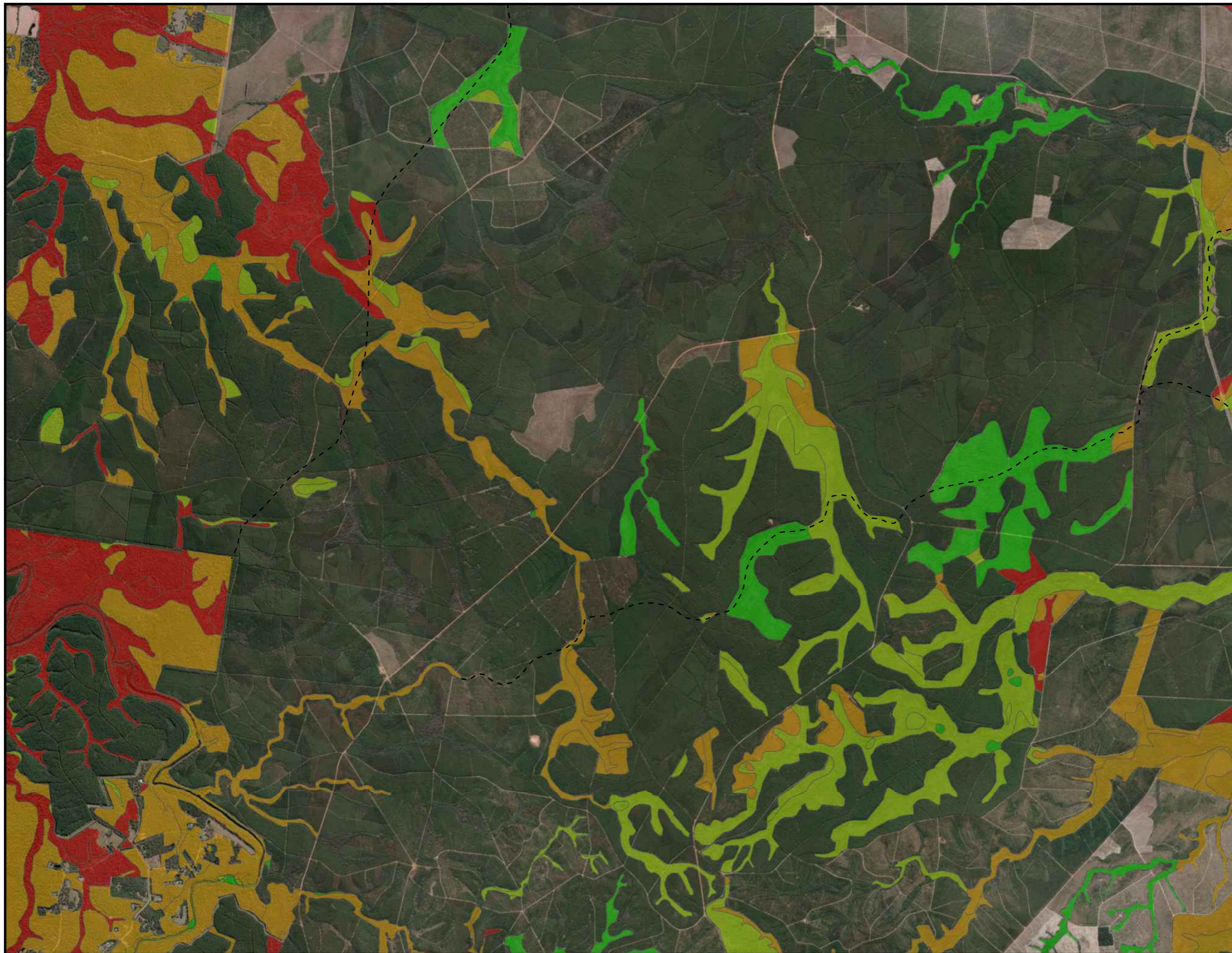
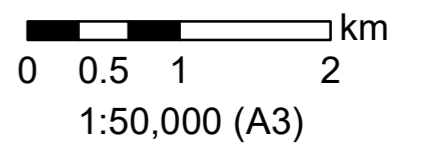
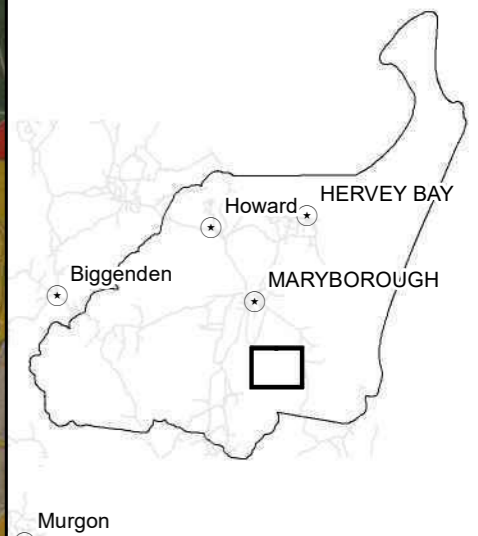
- Low
- Medium
- High
- Very High



| | |
|------------|----------------------|
| Version | 25/03/2022 v9 |
| Author | Amanda Lo Cascio |
| Projection | GDA 1994 MGa Zone 56 |

Matters of Local Environmental Significance Mapping Project

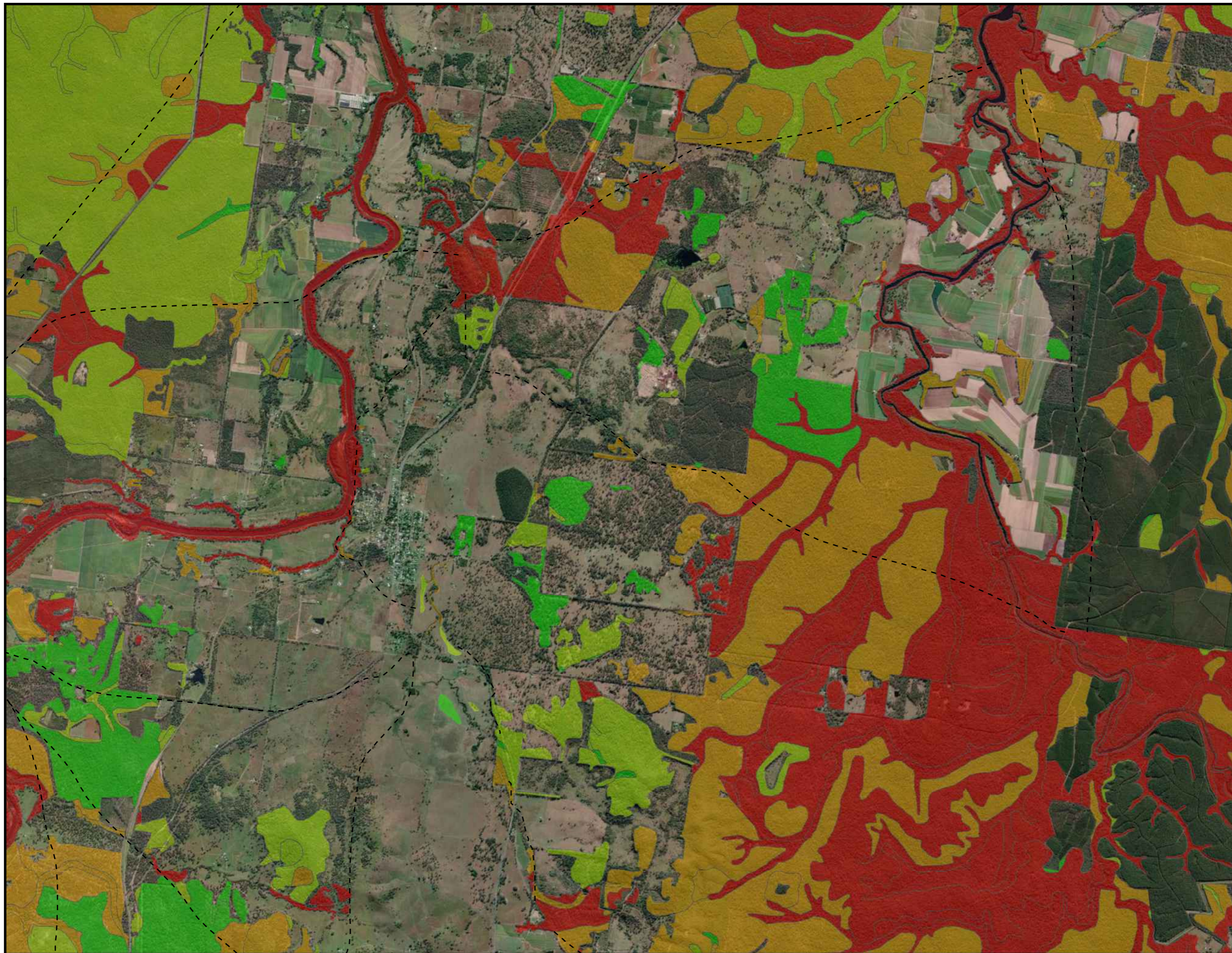
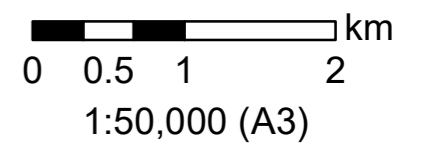
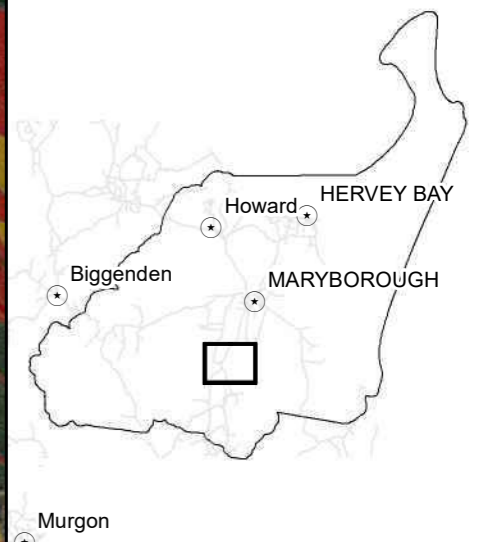
- Legend**
Regional Ecosystem Mapping v 12.1
Shannon's Diversity Index
- Low
 - Medium
 - High
 - Very High



| | |
|------------|----------------------|
| Version | 25/03/2022 v9 |
| Author | Amanda Lo Cascio |
| Projection | GDA 1994 MGa Zone 56 |

Matters of Local Environmental Significance Mapping Project

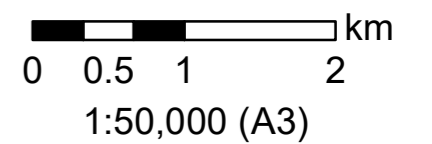
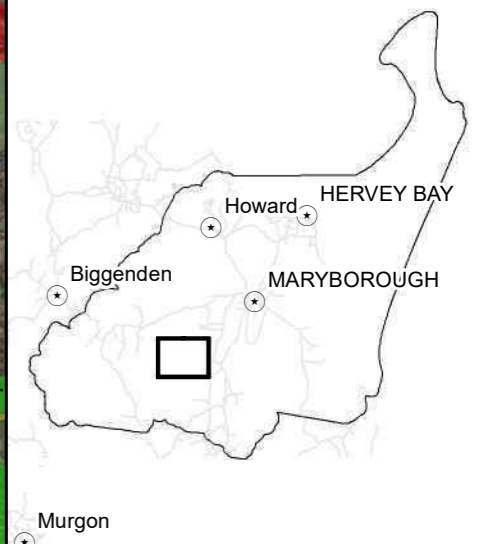
- Legend**
Regional Ecosystem Mapping v 12.1
Shannon's Diversity Index
- Low
 - Medium
 - High
 - Very High



| | |
|------------|----------------------|
| Version | 25/03/2022 v9 |
| Author | Amanda Lo Cascio |
| Projection | GDA 1994 MGa Zone 56 |

Matters of Local Environmental Significance Mapping Project

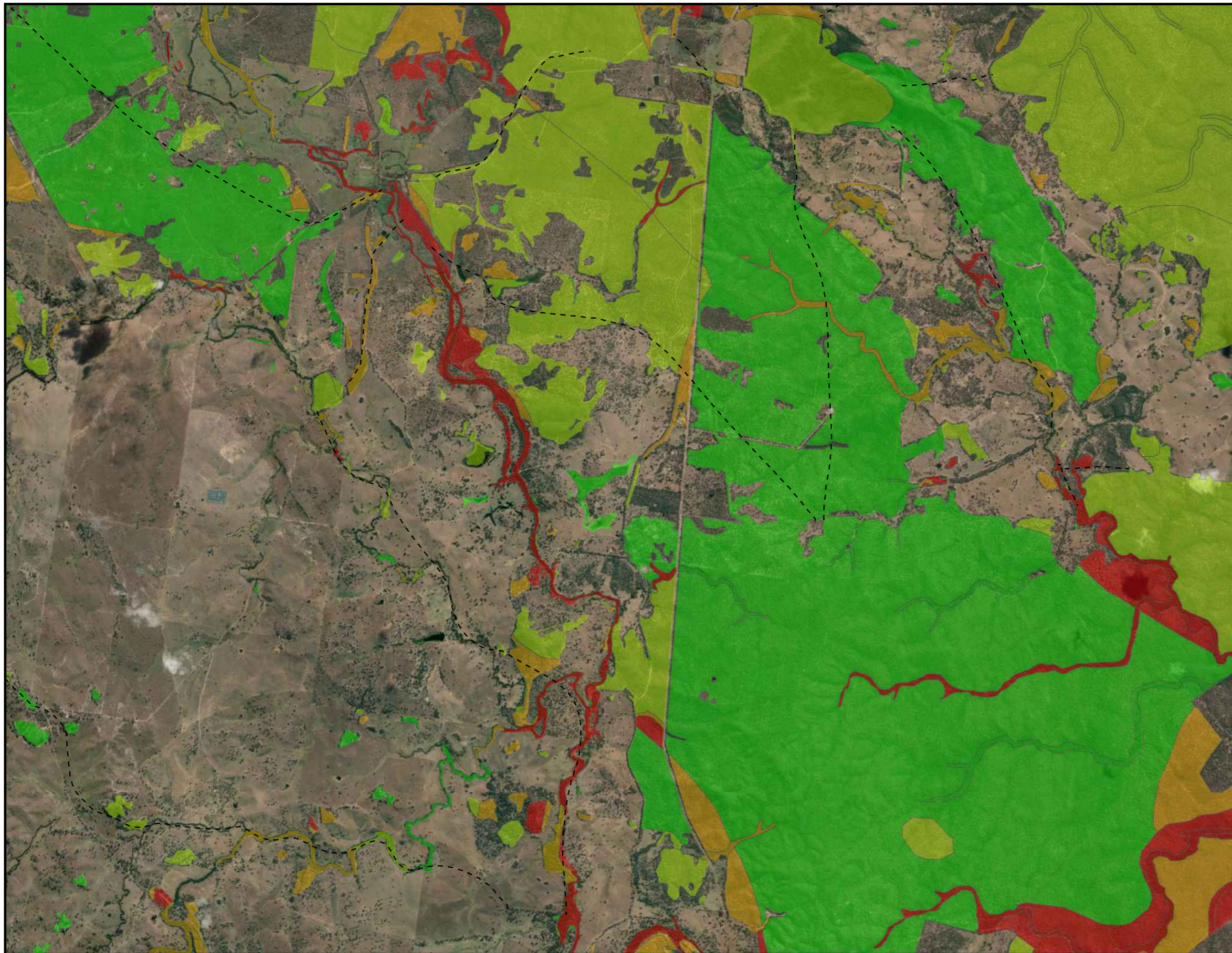
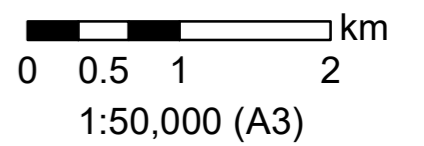
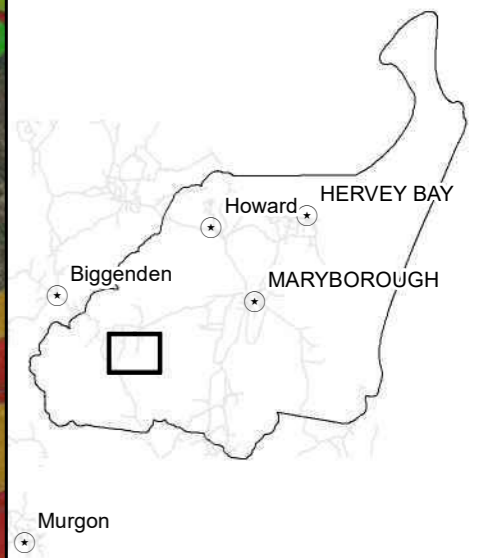
- Legend**
Regional Ecosystem Mapping v 12.1
Shannon's Diversity Index
- Low
 - Medium
 - High
 - Very High



| | |
|------------|----------------------|
| Version | 25/03/2022 v9 |
| Author | Amanda Lo Cascio |
| Projection | GDA 1994 MGa Zone 56 |

Matters of Local Environmental Significance Mapping Project

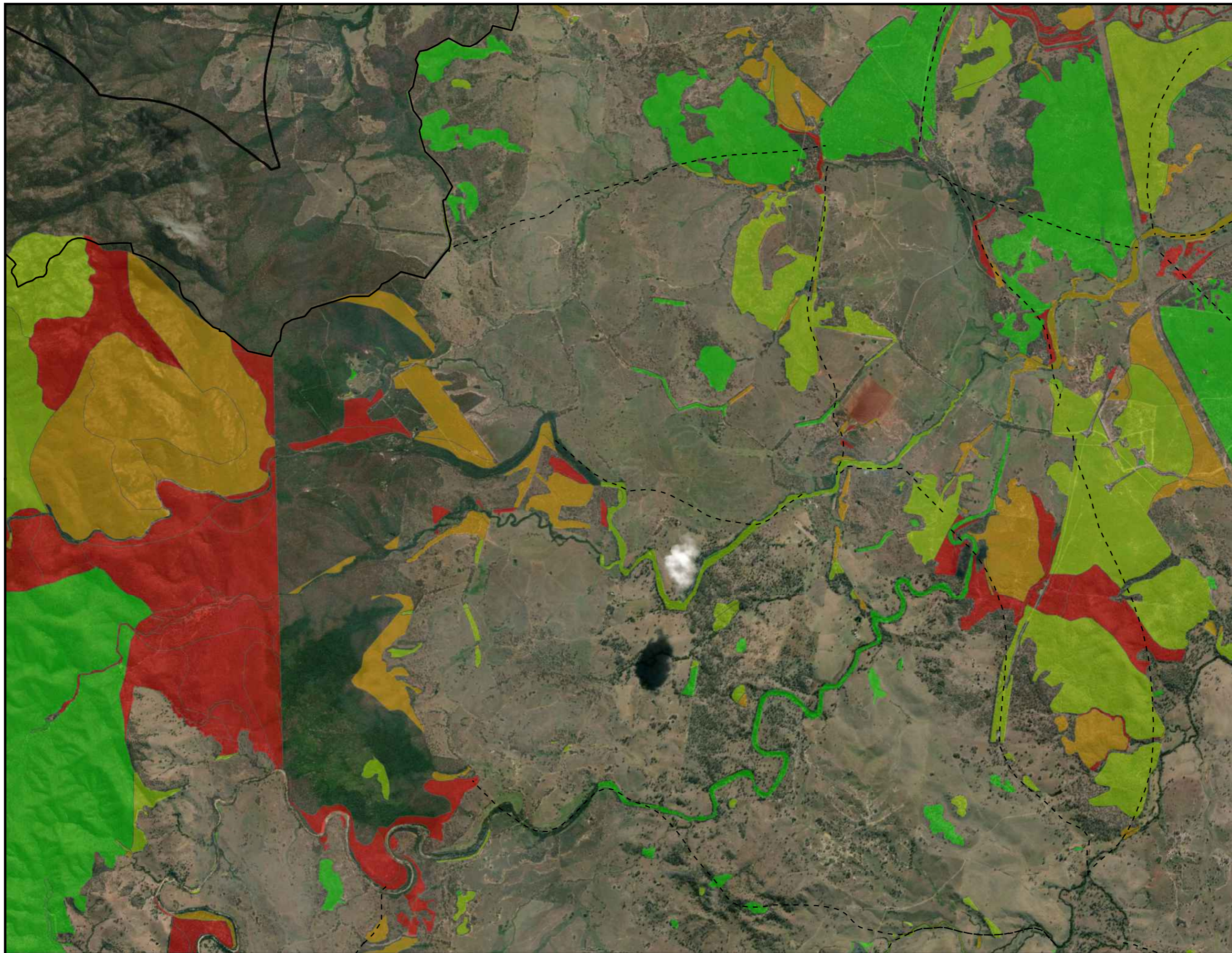
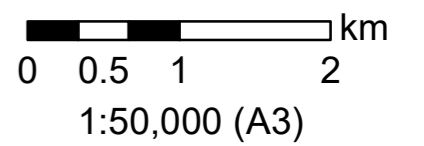
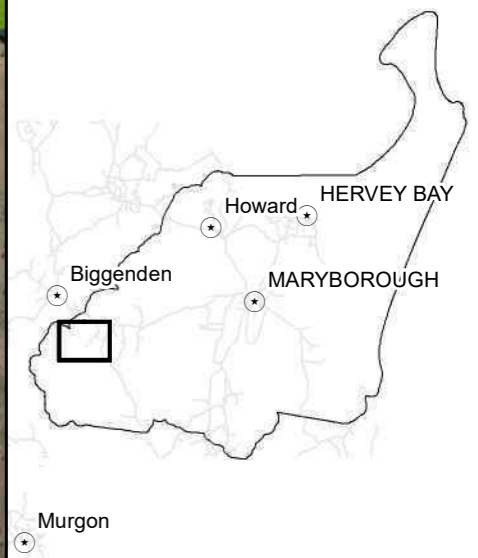
- Legend**
Regional Ecosystem Mapping v 12.1
Shannon's Diversity Index
- Low
 - Medium
 - High
 - Very High



| | |
|------------|----------------------|
| Version | 25/03/2022 v9 |
| Author | Amanda Lo Cascio |
| Projection | GDA 1994 MGa Zone 56 |

Matters of Local Environmental Significance Mapping Project

- Legend**
Regional Ecosystem Mapping v 12.1
Shannon's Diversity Index
- Low
 - Medium
 - High
 - Very High



| | |
|------------|----------------------|
| Version | 25/03/2022 v9 |
| Author | Amanda Lo Cascio |
| Projection | GDA 1994 MGa Zone 56 |

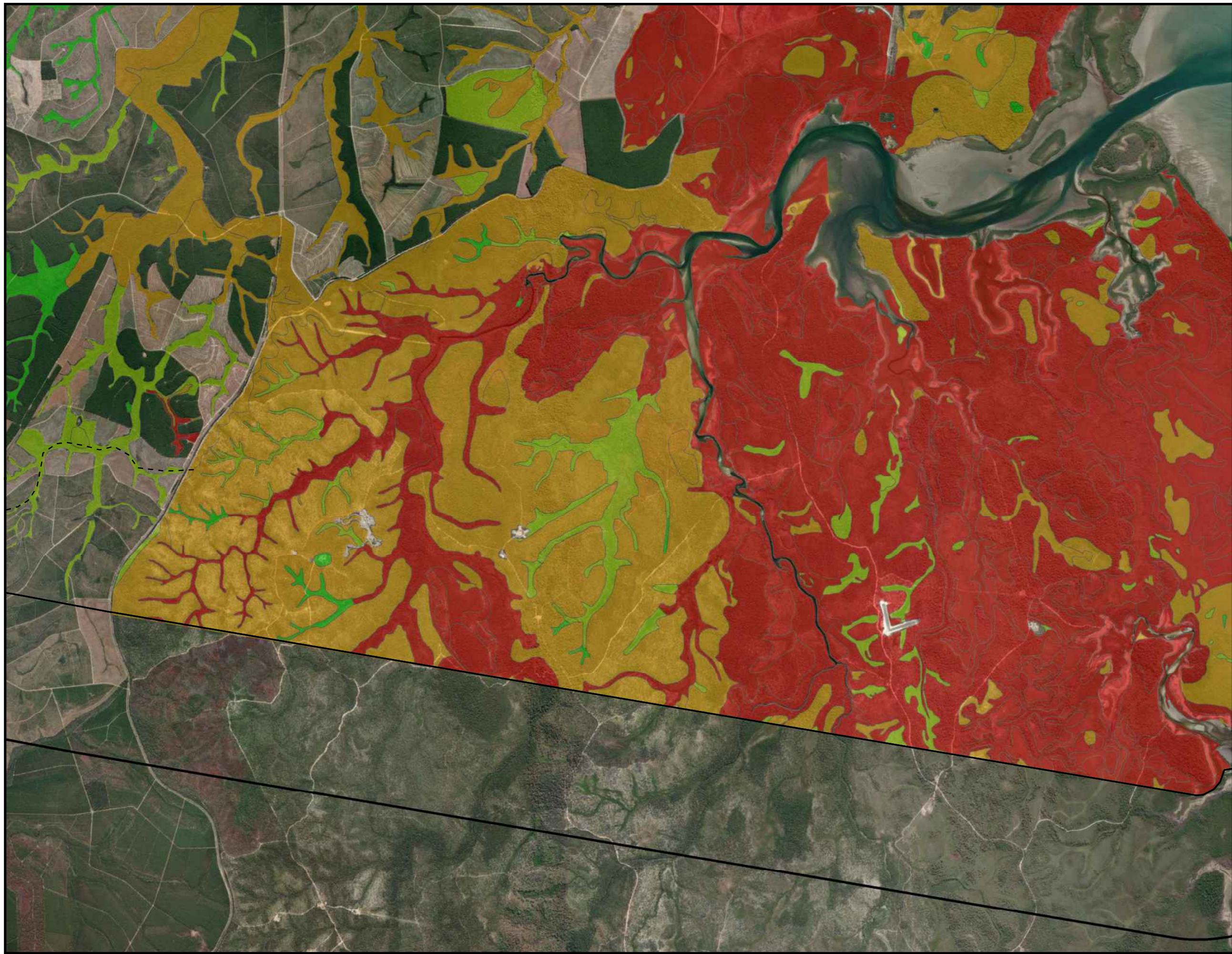
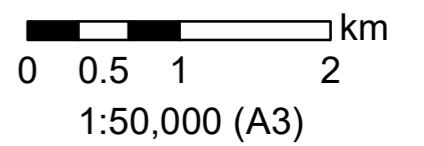
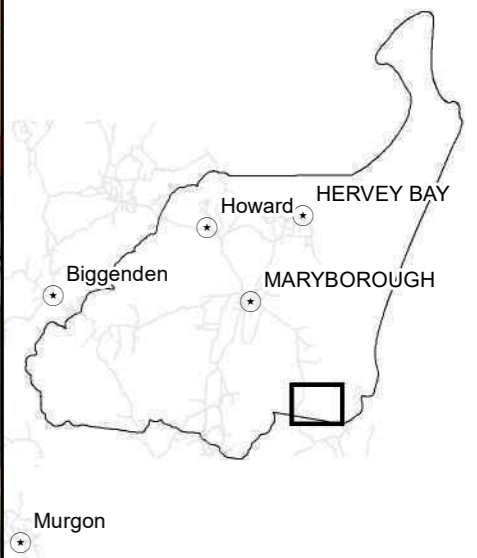
Matters of Local Environmental Significance Mapping Project

Legend

Regional Ecosystem Mapping v 12.1

Shannon's Diversity Index

- Low
- Medium
- High
- Very High



| | |
|------------|----------------------|
| Version | 25/03/2022 v9 |
| Author | Amanda Lo Cascio |
| Projection | GDA 1994 MGa Zone 56 |

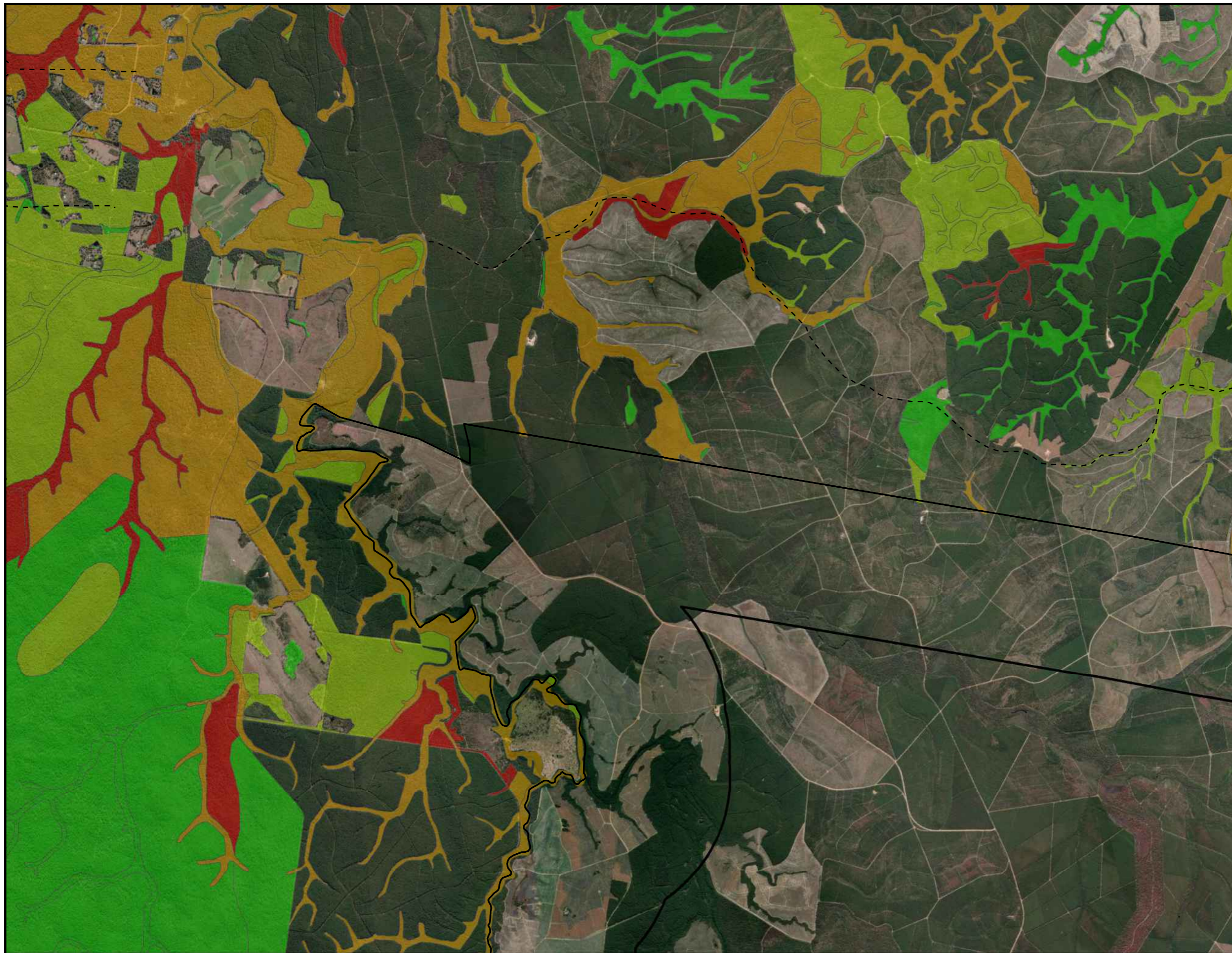
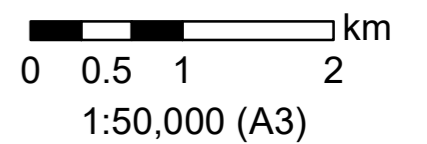
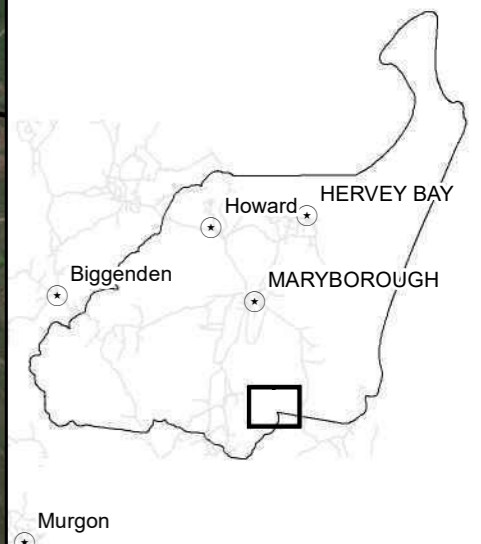
Matters of Local Environmental Significance Mapping Project

Legend

Regional Ecosystem Mapping v 12.1

Shannon's Diversity Index

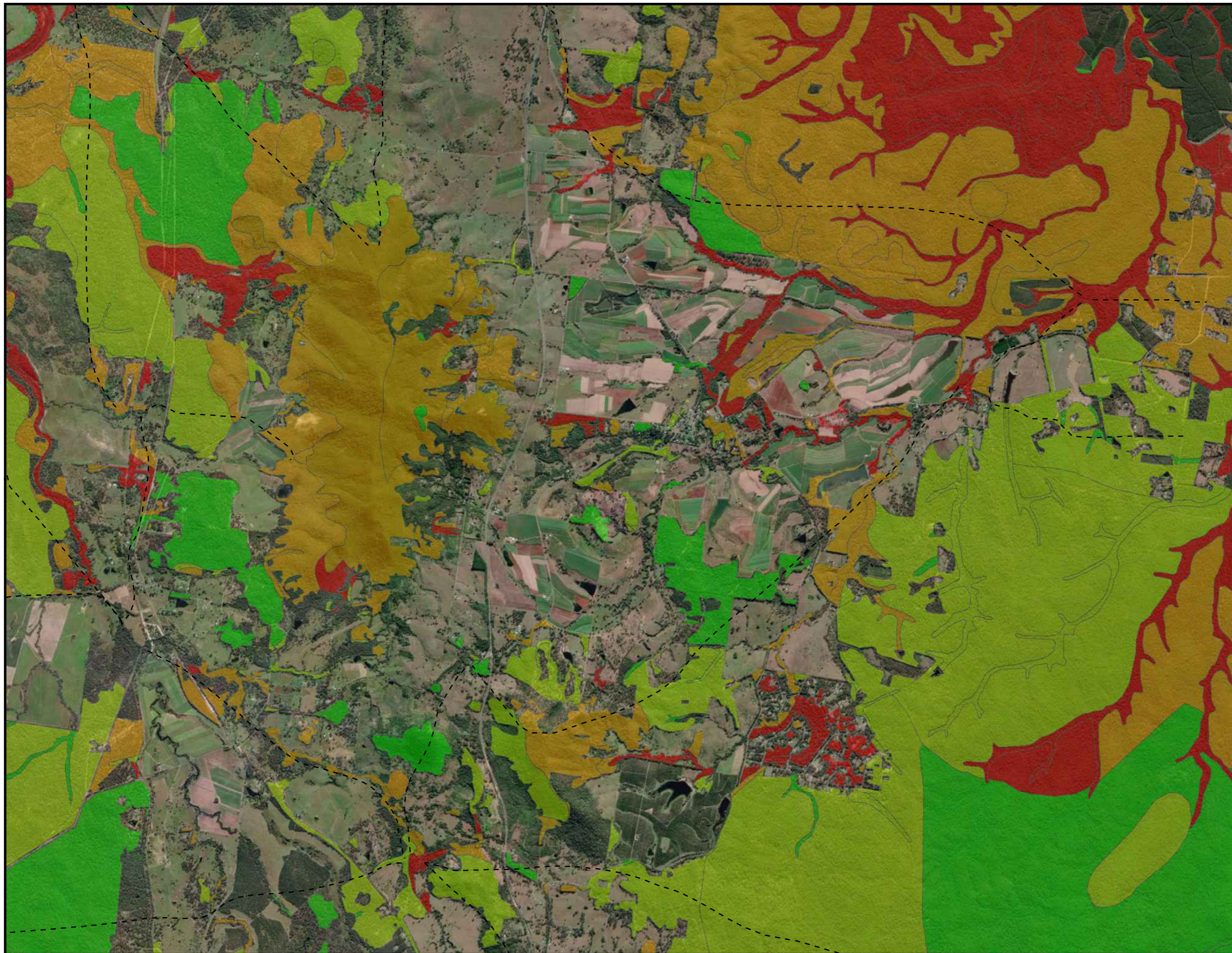
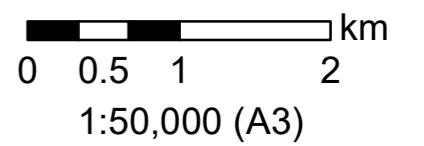
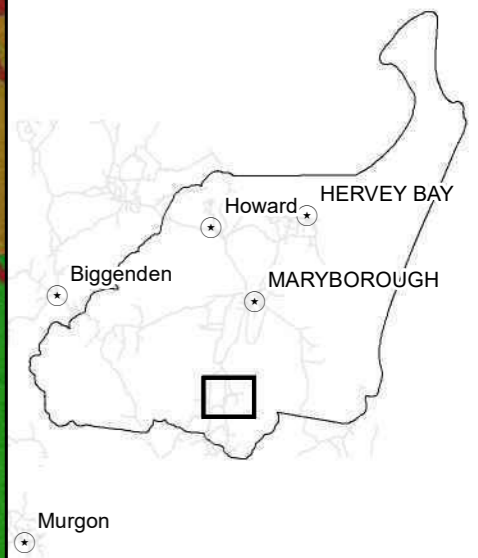
- Low
- Medium
- High
- Very High



| | |
|------------|----------------------|
| Version | 25/03/2022 v9 |
| Author | Amanda Lo Cascio |
| Projection | GDA 1994 MGa Zone 56 |

Matters of Local Environmental Significance Mapping Project

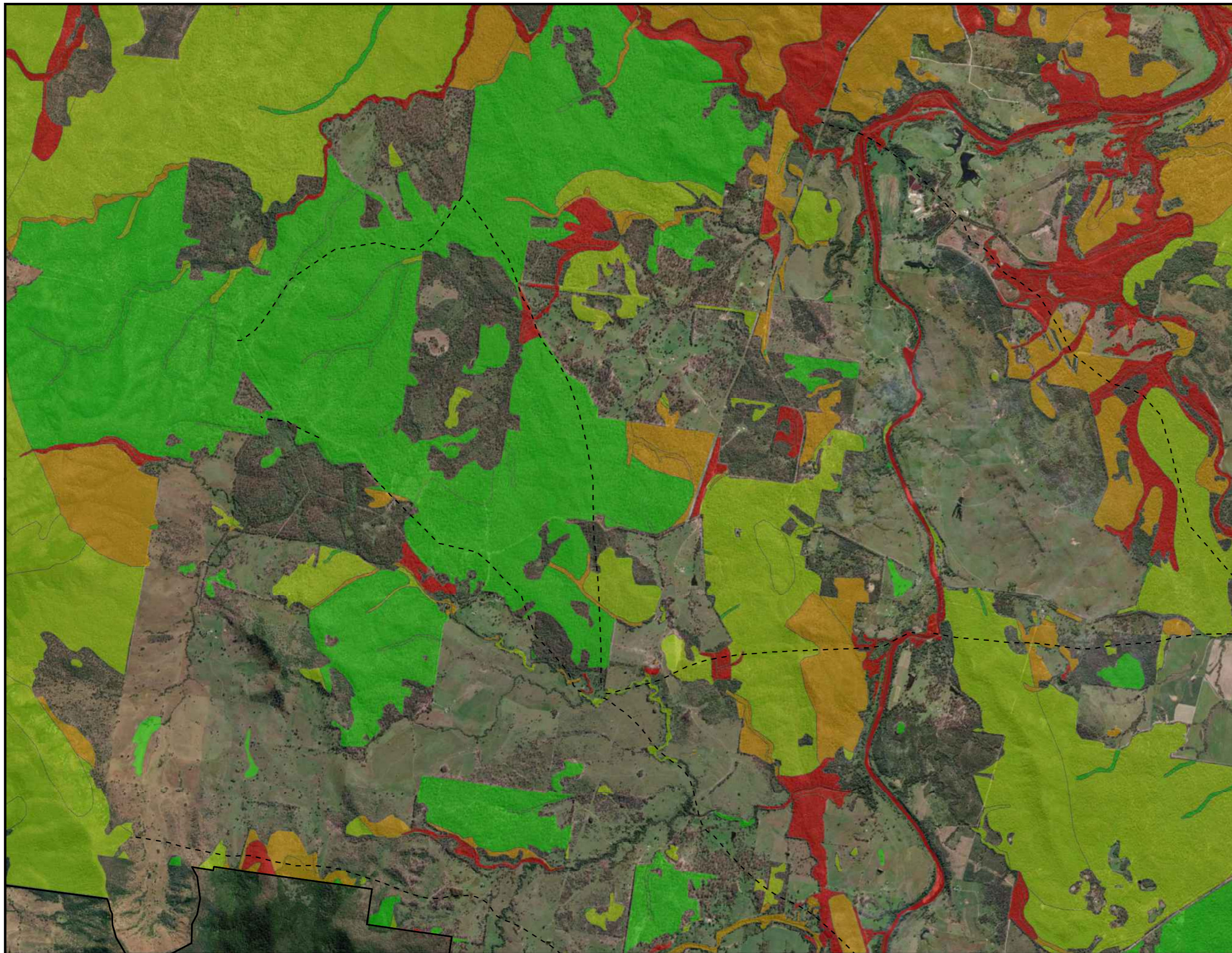
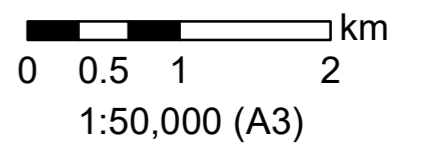
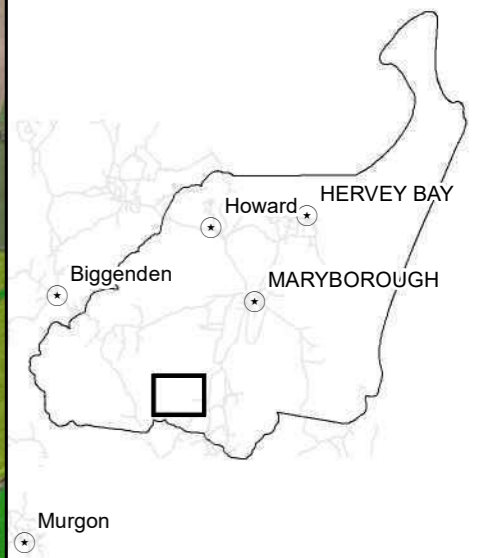
- Legend**
Regional Ecosystem Mapping v 12.1
Shannon's Diversity Index
- Low
 - Medium
 - High
 - Very High



| | |
|------------|----------------------|
| Version | 25/03/2022 v9 |
| Author | Amanda Lo Cascio |
| Projection | GDA 1994 MGa Zone 56 |

Matters of Local Environmental Significance Mapping Project

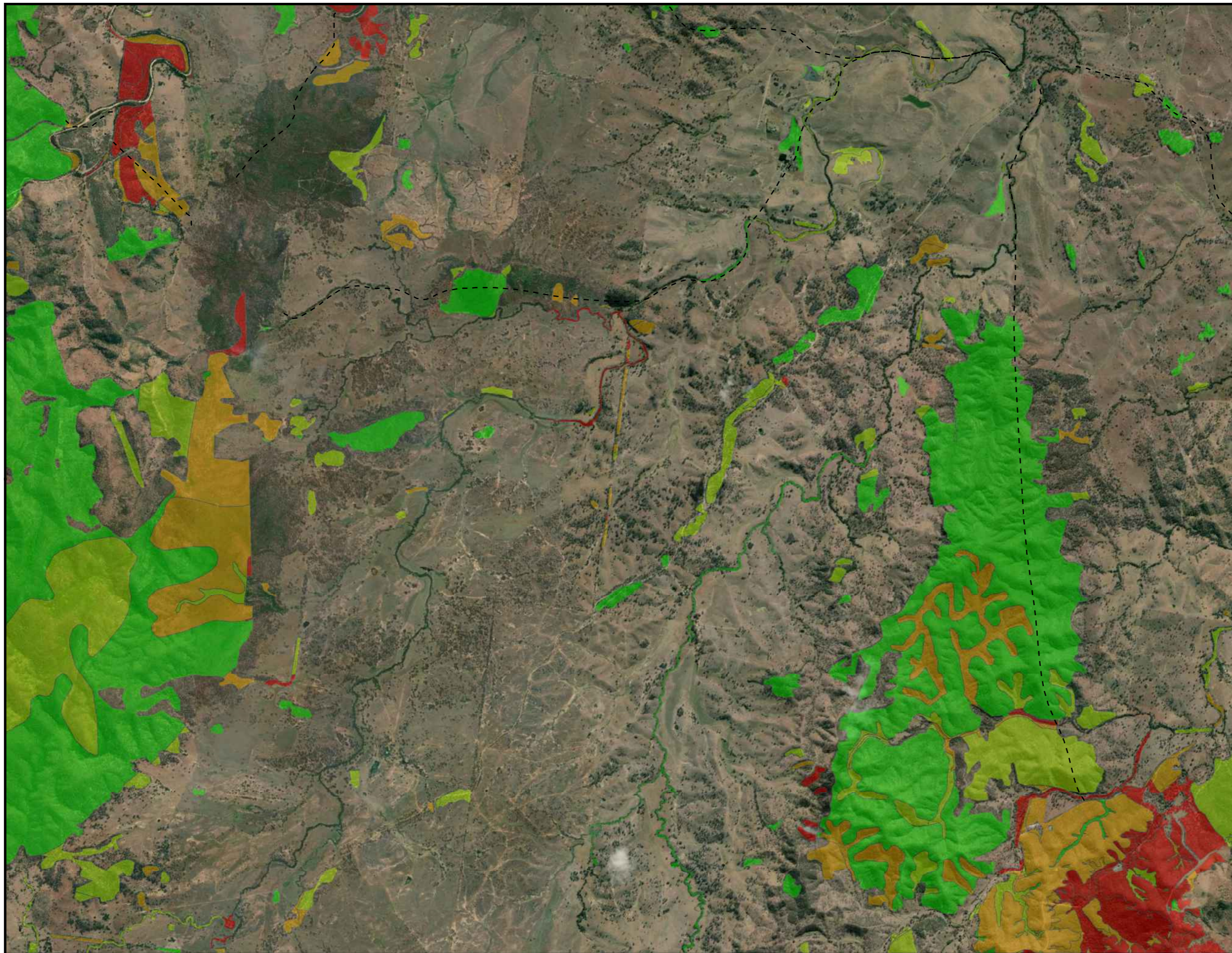
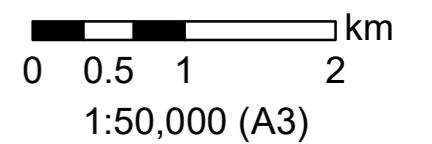
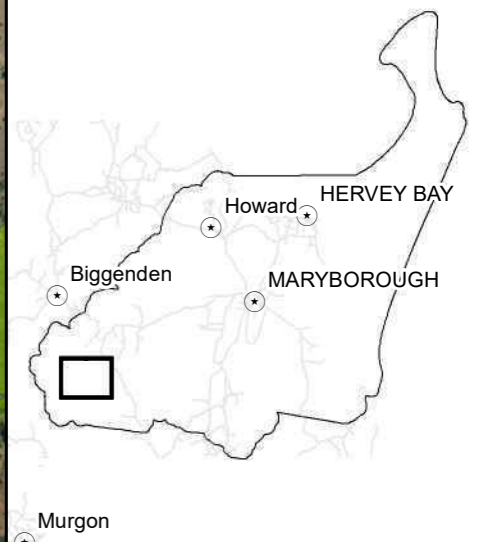
- Legend**
- Regional Ecosystem Mapping v 12.1**
- Shannon's Diversity Index**
- Low
 - Medium
 - High
 - Very High



| | |
|------------|----------------------|
| Version | 25/03/2022 v9 |
| Author | Amanda Lo Cascio |
| Projection | GDA 1994 MGa Zone 56 |

Matters of Local Environmental Significance Mapping Project

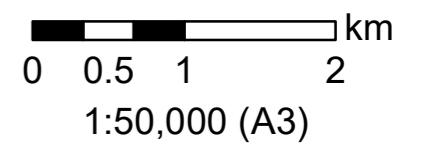
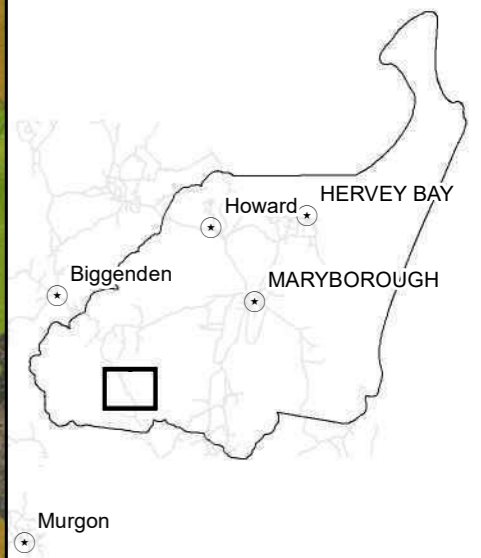
- Legend**
Regional Ecosystem Mapping v 12.1
Shannon's Diversity Index
- Low
 - Medium
 - High
 - Very High



| | |
|------------|----------------------|
| Version | 25/03/2022 v9 |
| Author | Amanda Lo Cascio |
| Projection | GDA 1994 MGa Zone 56 |

Matters of Local Environmental Significance Mapping Project

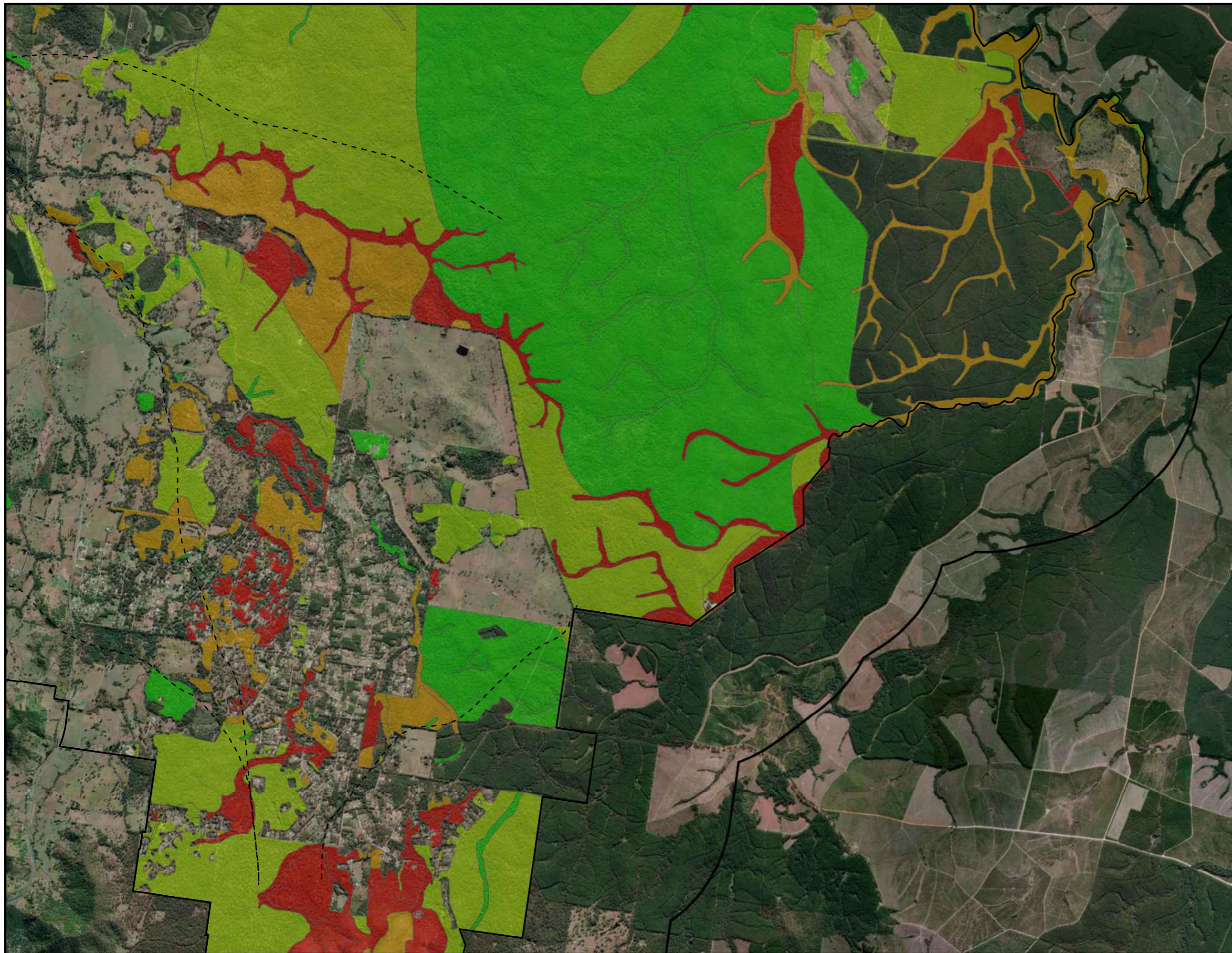
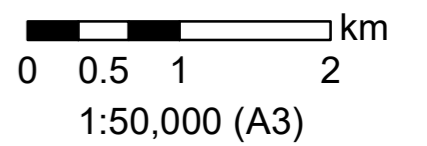
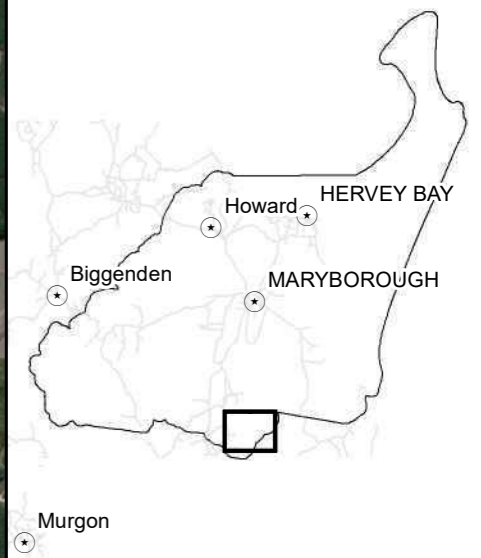
- Legend**
Regional Ecosystem Mapping v 12.1
Shannon's Diversity Index
- Low
 - Medium
 - High
 - Very High



| | |
|------------|----------------------|
| Version | 25/03/2022 v9 |
| Author | Amanda Lo Cascio |
| Projection | GDA 1994 MGa Zone 56 |

Matters of Local Environmental Significance Mapping Project

- Legend**
Regional Ecosystem Mapping v 12.1
Shannon's Diversity Index
- Low
 - Medium
 - High
 - Very High



| | |
|------------|----------------------|
| Version | 25/03/2022 v9 |
| Author | Amanda Lo Cascio |
| Projection | GDA 1994 MGa Zone 56 |

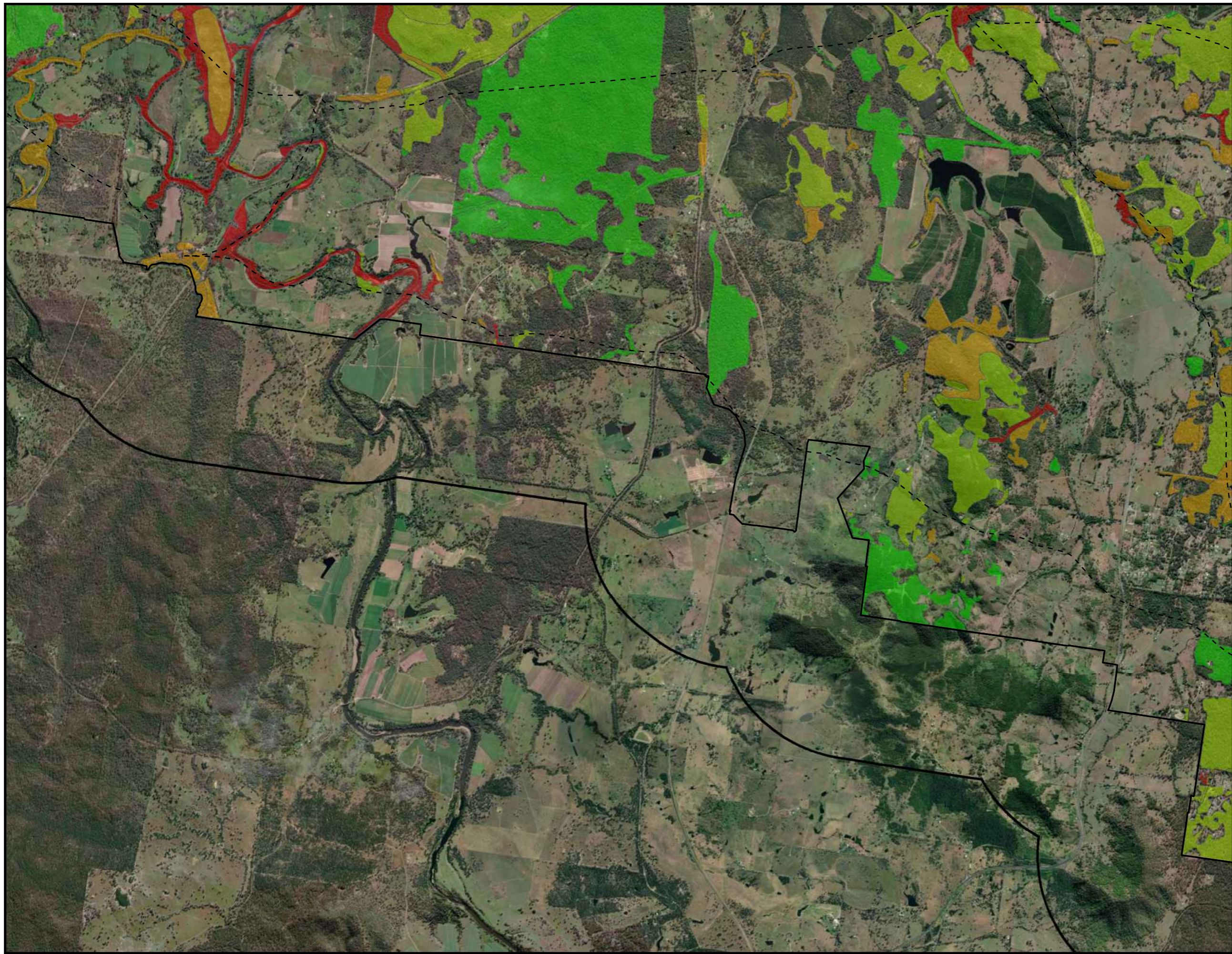
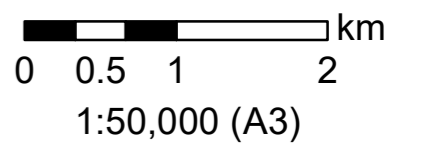
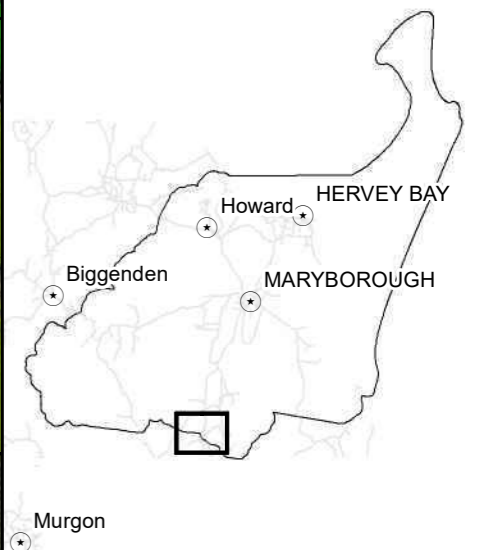
Matters of Local Environmental Significance Mapping Project

Legend

Regional Ecosystem Mapping v 12.1

Shannon's Diversity Index

- Low
- Medium
- High
- Very High



| | |
|------------|----------------------|
| Version | 25/03/2022 v9 |
| Author | Amanda Lo Cascio |
| Projection | GDA 1994 MGa Zone 56 |

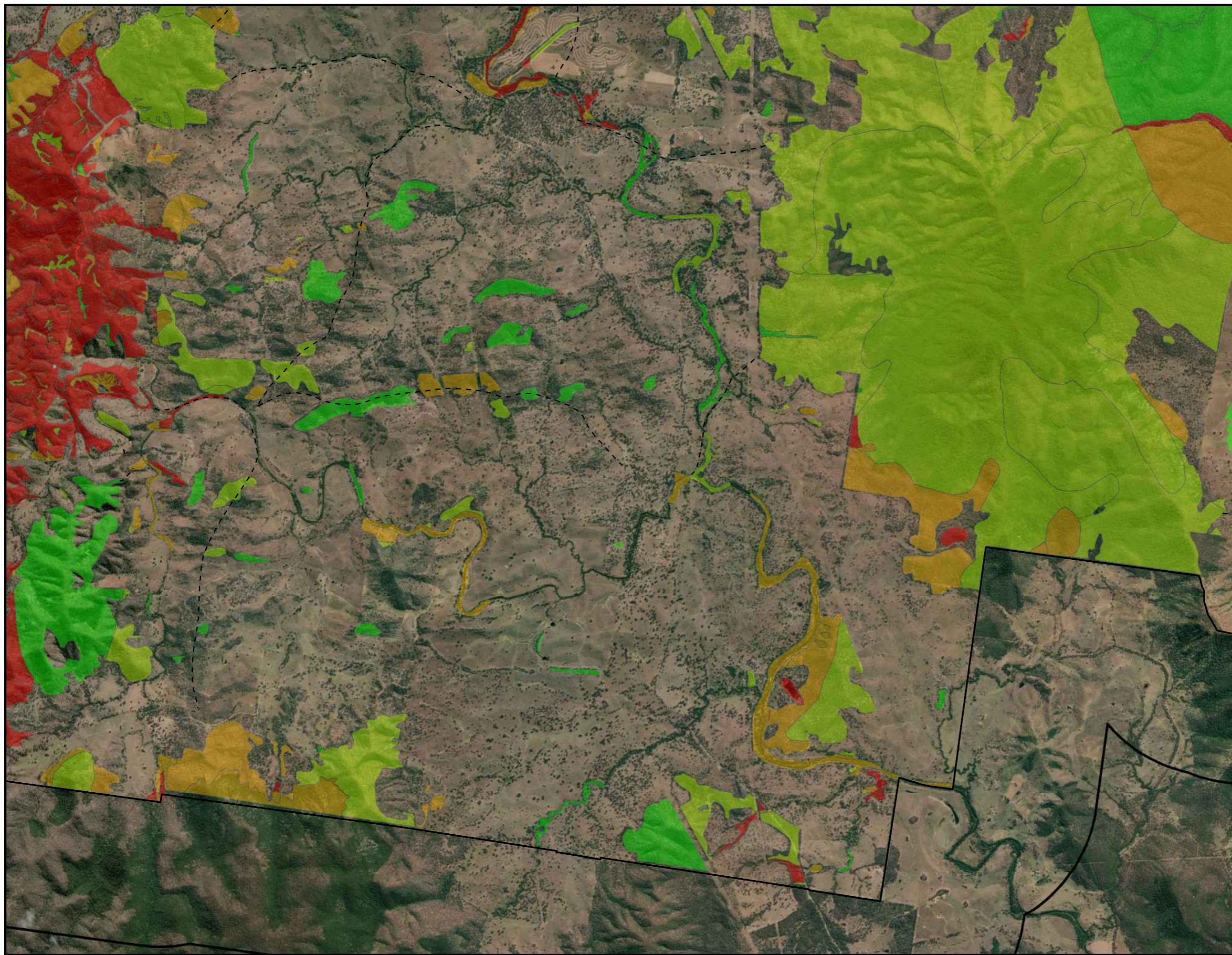
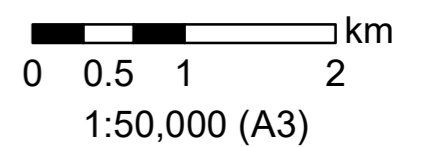
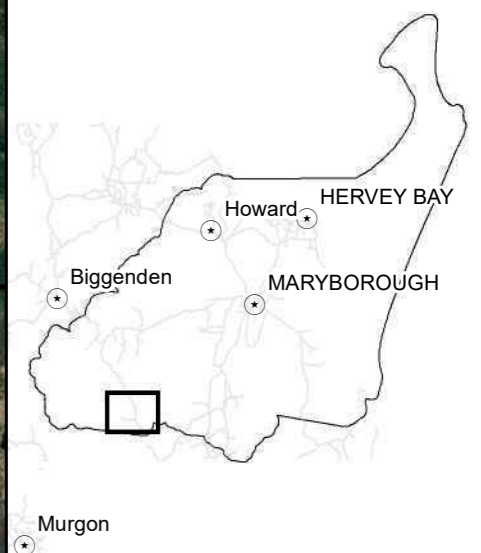
Matters of Local Environmental Significance Mapping Project

Legend

Regional Ecosystem Mapping v 12.1

Shannon's Diversity Index

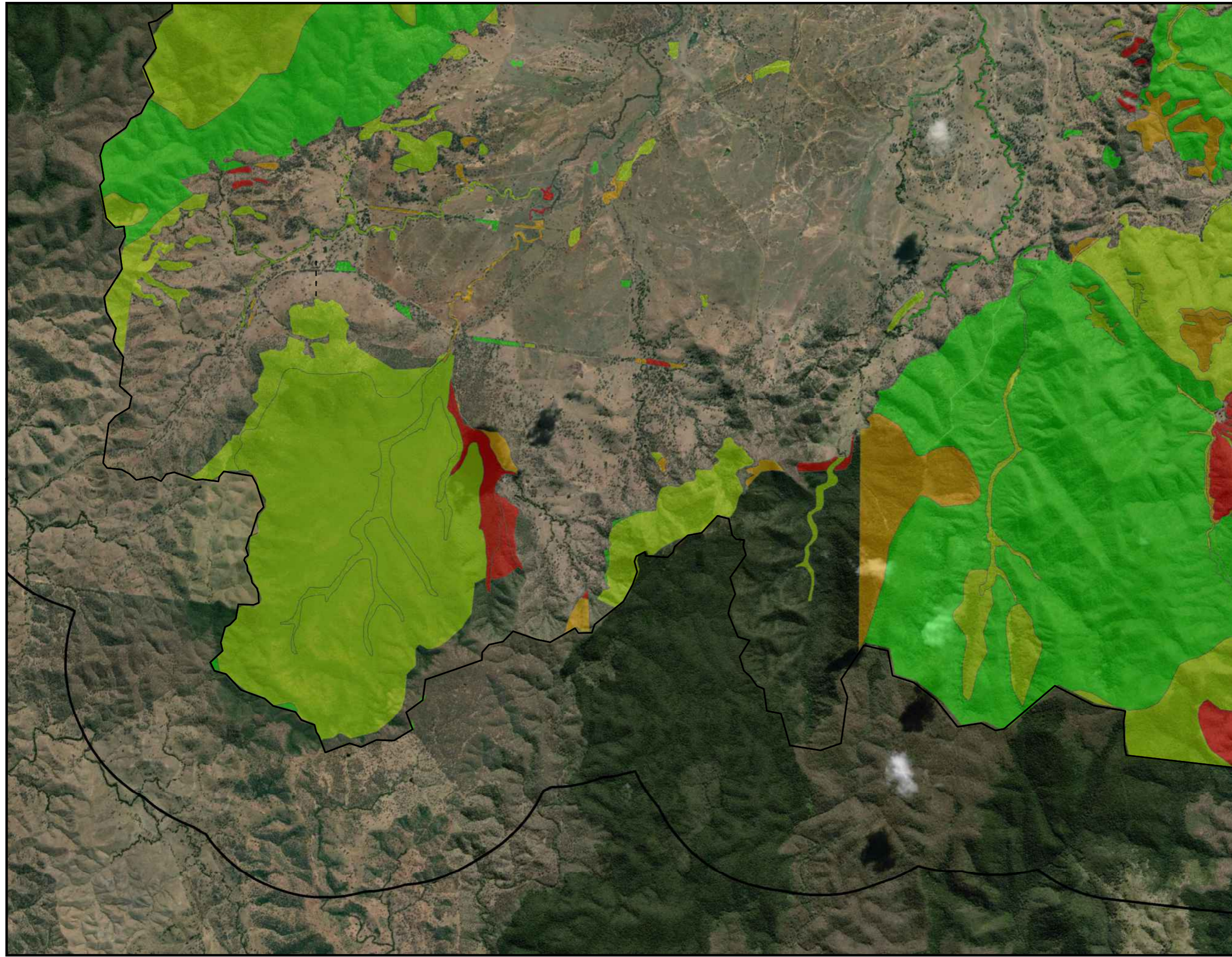
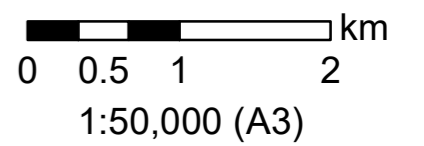
- Low
- Medium
- High
- Very High



| | |
|------------|----------------------|
| Version | 25/03/2022 v9 |
| Author | Amanda Lo Cascio |
| Projection | GDA 1994 MGa Zone 56 |

Matters of Local Environmental Significance Mapping Project

- Legend**
Regional Ecosystem Mapping v 12.1
Shannon's Diversity Index
- Low
 - Medium
 - High
 - Very High



| | |
|------------|----------------------|
| Version | 25/03/2022 v9 |
| Author | Amanda Lo Cascio |
| Projection | GDA 1994 MGa Zone 56 |