



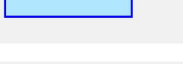



LEGEND








FUTURE TRUNK STORMWATER INFRASTRUCTURE

-  CULVERT UPGRADE
-  NEW DETENTION BASIN
-  DRAINAGE UPGRADE / NEW

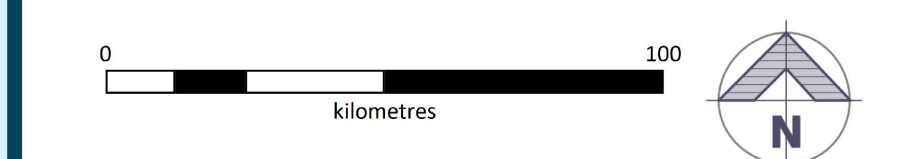
EXISTING TRUNK STORMWATER INFRASTRUCTURE

-  STORMWATER TRUNK
-  LAKES AND DETENTION BASINS
-  GROSS POLLUTANT TRAP

OTHER

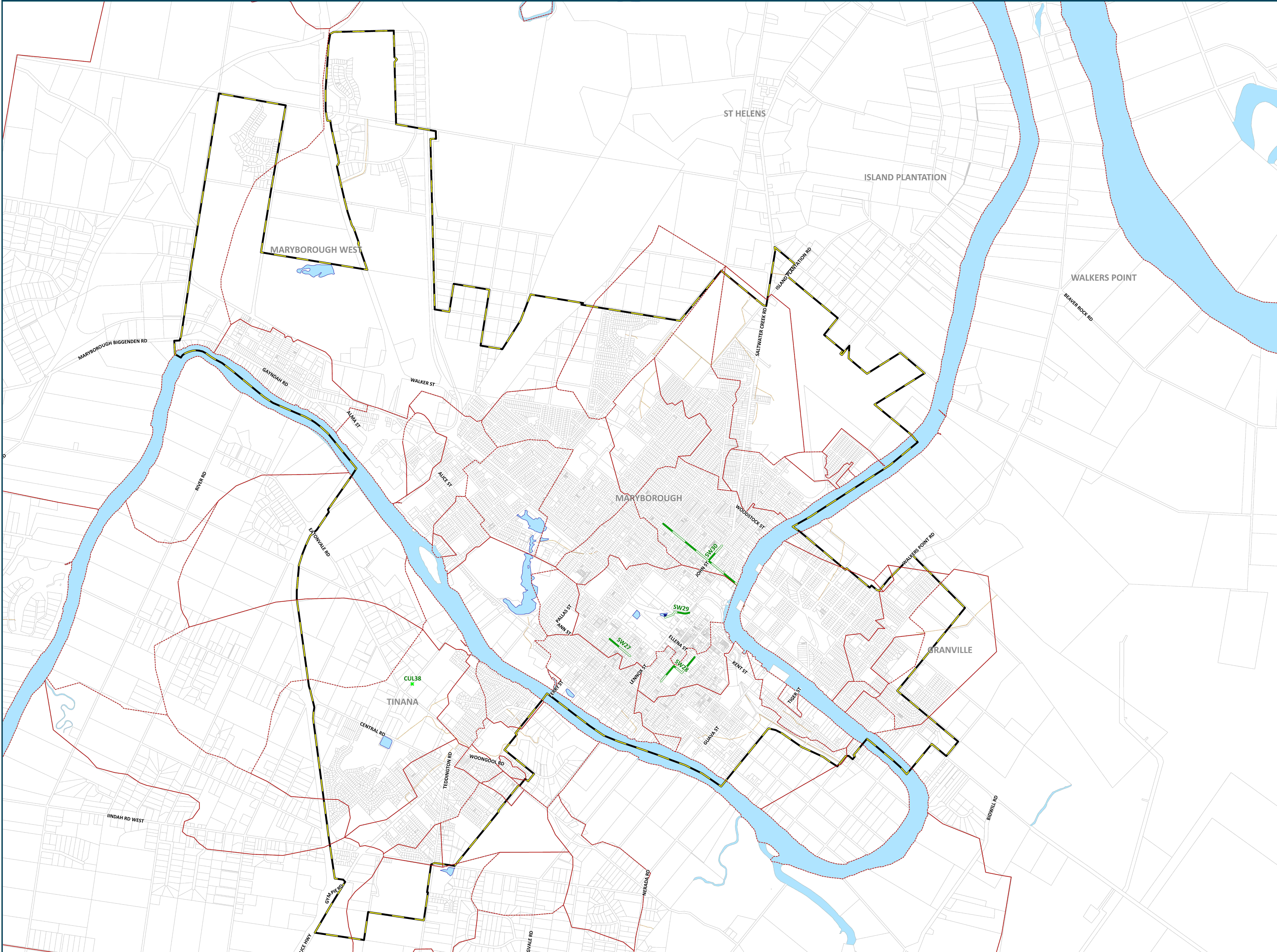
-  PRIORITY INFRASTRUCTURE AREA
-  STORMWATER CATCHMENTS
-  URBAN WATERWAY AREA
-  WATERWAYS
-  OPEN DRAINS CHANNEL
-  OCEAN
-  CADASTRE

Disclaimer
While every care is taken to ensure the accuracy of this product Fraser Coast Regional Council makes no representations or warranties about the accuracy, reliability, completeness or suitability for any particular purpose and disclaims all responsibility and liability (including without limitation, liability or negligence) for all expenses, losses, damages (including indirect or consequential damage) and costs incurred as a result of the product being inaccurate or incomplete in any way or for any reason.
© Crown and Council Copyright Reserved. DCDB (Version 8 March 2023) is reproduced with the permission of the State of Queensland.
Geocentric Datum of Australia 2020 - MGA ZONE 56 (GDA2020)



Date Created: 26/09/2023
Last Edited Version: 25/10/2024
Approx Scale @ A0: 1:100,000





LEGEND

FUTURE TRUNK STORMWATER INFRASTRUCTURE

- ✱ CULVERT UPGRADE
- Ⓢ NEW DETENTION BASIN
- DRAINAGE UPGRADE / NEW

EXISTING TRUNK STORMWATER INFRASTRUCTURE

- STORMWATER TRUNK
- ▭ LAKES AND DETENTION BASINS
- ▾ GROSS POLLUTANT TRAP

OTHER

- ▭ PRIORITY INFRASTRUCTURE AREA
- ▭ STORMWATER CATCHMENTS
- ▭ URBAN WATERWAY AREA
- WATERWAYS
- OPEN DRAINS CHANNEL
- ▭ OCEAN
- ▭ CADASTRE

Disclaimer
While every care is taken to ensure the accuracy of this product Fraser Coast Regional Council makes no representations or warranties about the accuracy, reliability, completeness or suitability for any particular purpose and disclaims all responsibility and liability (including without limitation, liability or negligence) for all expenses, losses, damages (including indirect or consequential damage) and costs incurred as a result of the product being inaccurate or incomplete in any way or for any reason.

© Crown and Council Copyright Reserved. DCDB (Version 8 March 2023) is reproduced with the permission of the State of Queensland.
Geocentric Datum of Australia 2020 - MGA ZONE 56 (GDA2020)



Date Created: 26/09/2023
Last Edited Version: 12/03/2024
Approx Scale @ A0: 1:100,000

