

LEGEND

FUTURE TRUNK INFRASTRUCTURE

- ✱ INFRASTRUCTURE WORKS
- BUS STOP
- BUS SHELTER
- BUS SIGN
- ROAD UPGRADE
- NEW ROAD
- PAVEMENT UPGRADE

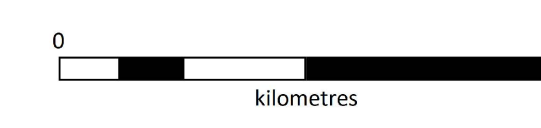

EXISTING TRUNK INFRASTRUCTURE

- STATE ROAD
- URBAN ARTERIAL
- TRAFFIC DISTRIBUTOR
- CONTROLLED DISTRIBUTOR
- SUB ARTERIAL MAIN STREET
- RURAL ARTERIAL

OTHER

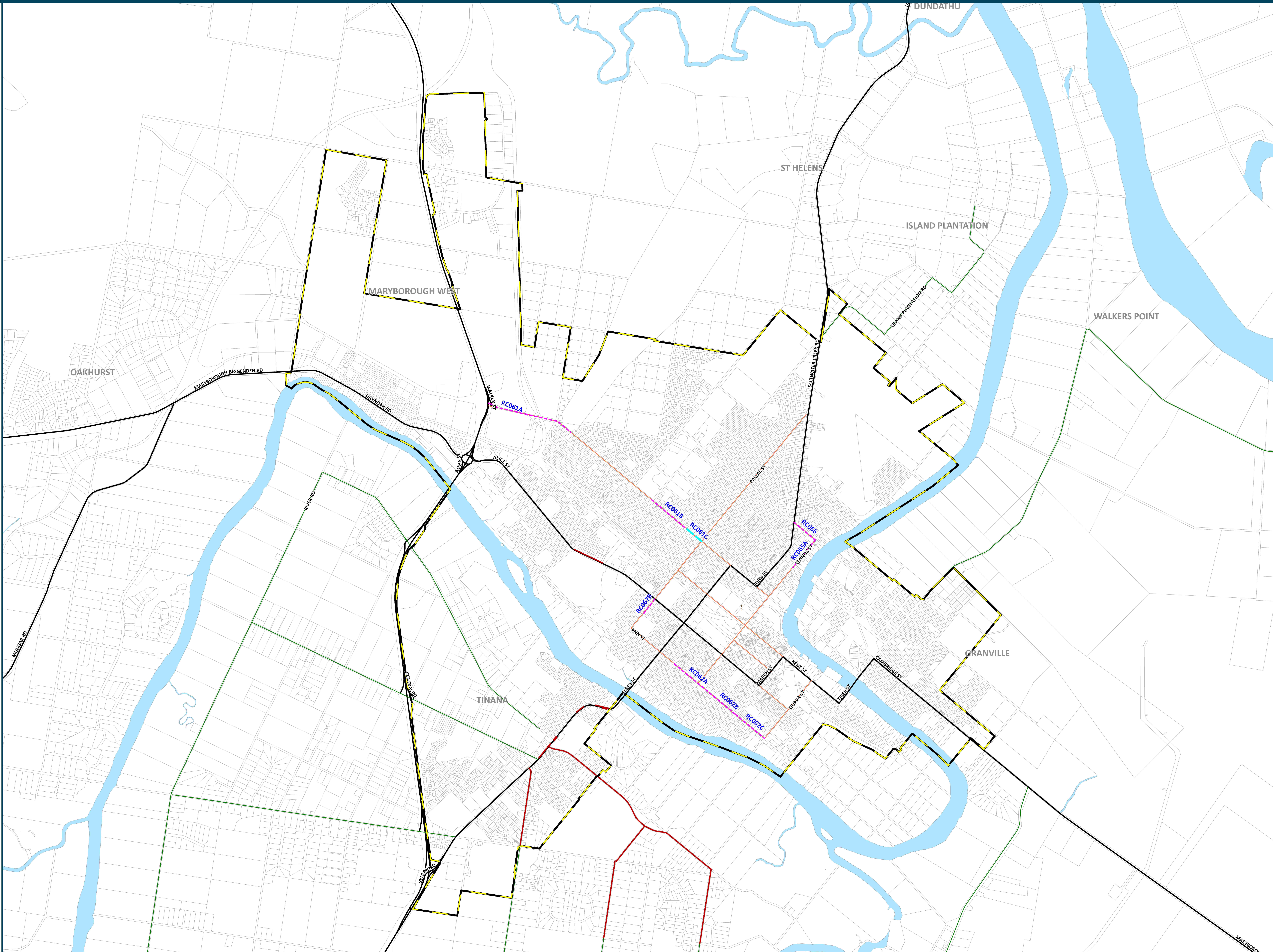
- PRIORITY INFRASTRUCTURE AREA
- OCEAN
- CADASTRE

Disclaimer
While every care is taken to ensure the accuracy of this product Fraser Coast Regional Council makes no representations or warranties about the accuracy, reliability, completeness or suitability for any particular purpose and disclaims all responsibility and liability (including without limitation, liability or negligence) for all expenses, losses, damages (including indirect or consequential damage) and costs incurred as a result of the product being inaccurate or incomplete in any way or for any reason.
© Crown and Council Copyright Reserved. DCDB (Version 8 March 2023) is reproduced with the permission of the State of Queensland.
Geocentric Datum of Australia 2020 - MGA ZONE 56 (GDA2020)

Date Created: 26/09/2023
Last Edited Version: 25/10/2024
Approx Scale @ A0 1:100,000






LEGEND

FUTURE TRUNK INFRASTRUCTURE	
	INFRASTRUCTURE WORKS
	BUS STOP
	BUS SHELTER
	BUS SIGN
	ROAD UPGRADE
	NEW ROAD
	PAVEMENT UPGRADE
EXISTING TRUNK INFRASTRUCTURE	
	STATE ROAD
	URBAN ARTERIAL
	TRAFFIC DISTRIBUTOR
	CONTROLLED DISTRIBUTOR
	SUB ARTERIAL MAIN STREET
	RURAL ARTERIAL
OTHER	
	PRIORITY INFRASTRUCTURE AREA
	OCEAN
	CADASTRE

Disclaimer
While every care is taken to ensure the accuracy of this product Fraser Coast Regional Council makes no representations or warranties about the accuracy, reliability, completeness or suitability for any particular purpose and disclaims all responsibility and liability (including without limitation, liability or negligence) for all expenses, losses, damages (including indirect or consequential damage) and costs incurred as a result of the product being inaccurate or incomplete in any way or for any reason.
© Crown and Council Copyright Reserved. DCDB (Version 8 March 2023) is reproduced with the permission of the State of Queensland.
Geocentric Datum of Australia 2020 - MGA ZONE 56 (GDA2020)



Date Created: 26/09/2023
Last Edited Version: 12/03/2024
Approx Scale @ A0: 1:100,000

