




**LEGEND**

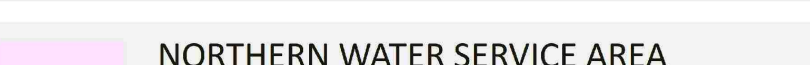


**FUTURE TRUNK WATER SUPPLY INFRASTRUCTURE**

-  PUMP STATION
-  RESERVOIR
-  TREATMENT PLANT
-  WATER MAIN




**EXISTING TRUNK WATER SUPPLY INFRASTRUCTURE**

-  PUMP STATION
-  RESERVOIR
-  TREATMENT PLANT
-  WEIR
-  WATER MAIN
-  DAM

**WATER SERVICE AREAS**

-  NORTHERN WATER SERVICE AREA
-  MARYBOROUGH WATER SERVICE AREA
-  TIARO WATER SERVICE AREA

**OTHER**

-  PRIORITY INFRASTRUCTURE AREA
-  OCEAN
-  CADASTRE

Disclaimer  
While every care is taken to ensure the accuracy of this product Fraser Coast Regional Council makes no representations or warranties about the accuracy, reliability, completeness or suitability for any particular purpose and disclaims all responsibility and liability (including without limitation, liability or negligence) for all expenses, losses, damages (including indirect or consequential damage) and costs incurred as a result of the product being inaccurate or incomplete in any way or for any reason.  
© Crown and Council Copyright Reserved. DCDB (Version 8 March 2023) is reproduced with the permission of the State of Queensland.  
Geocentric Datum of Australia 2020 - MGA ZONE 56 (GDA2020)



Date Created: 26/09/2023  
Last Edited Version: 9/02/2024  
Approx Scale @ A0 1:100,000







### LEGEND

**FUTURE TRUNK WATER SUPPLY INFRASTRUCTURE**

- P PUMP STATION
- R RESERVOIR
- T TREATMENT PLANT
- WATER MAIN

**EXISTING TRUNK WATER SUPPLY INFRASTRUCTURE**

- P PUMP STATION
- R RESERVOIR
- T TREATMENT PLANT
- WEIR
- WATER MAIN
- DAM

**WATER SERVICE AREAS**

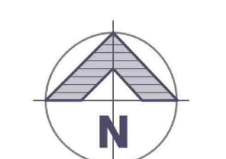
- NORTHERN WATER SERVICE AREA
- MARYBOROUGH WATER SERVICE AREA
- TIARO SERVICE AREA

**OTHER**

- PRIORITY INFRASTRUCTURE AREA
- OCEAN
- CADASTRE

Disclaimer  
While every care is taken to ensure the accuracy of this product Fraser Coast Regional Council makes no representations or warranties about the accuracy, reliability, completeness or suitability for any particular purpose and disclaims all responsibility and liability (including without limitation, liability or negligence) for all expenses, losses, damages (including indirect or consequential damage) and costs incurred as a result of the product being inaccurate or incomplete in any way or for any reason.  
© Crown and Council Copyright Reserved. DCDB (Version 8 March 2023) is reproduced with the permission of the State of Queensland.  
Geocentric Datum of Australia 2020 - MGA ZONE 56 (GDA2020)

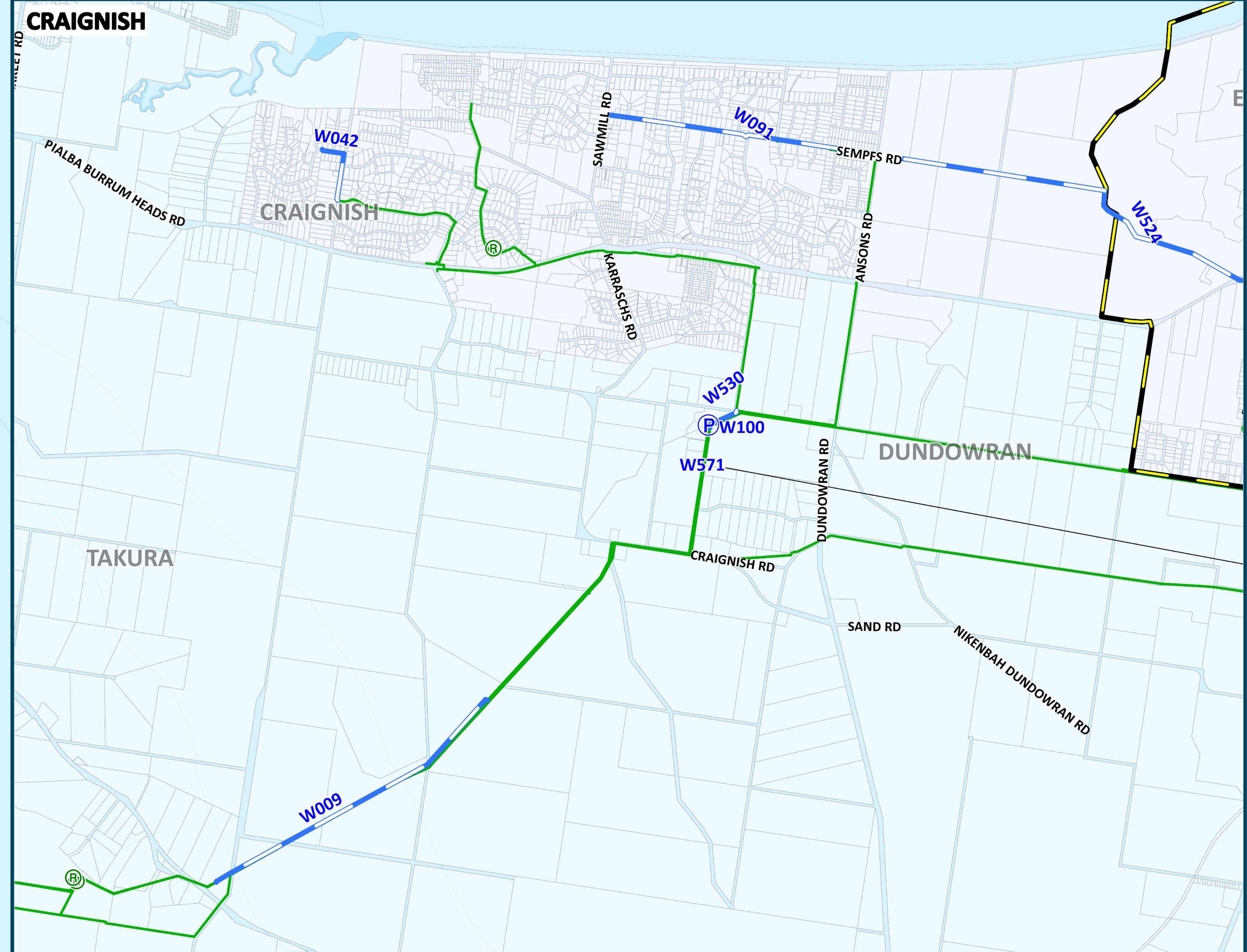
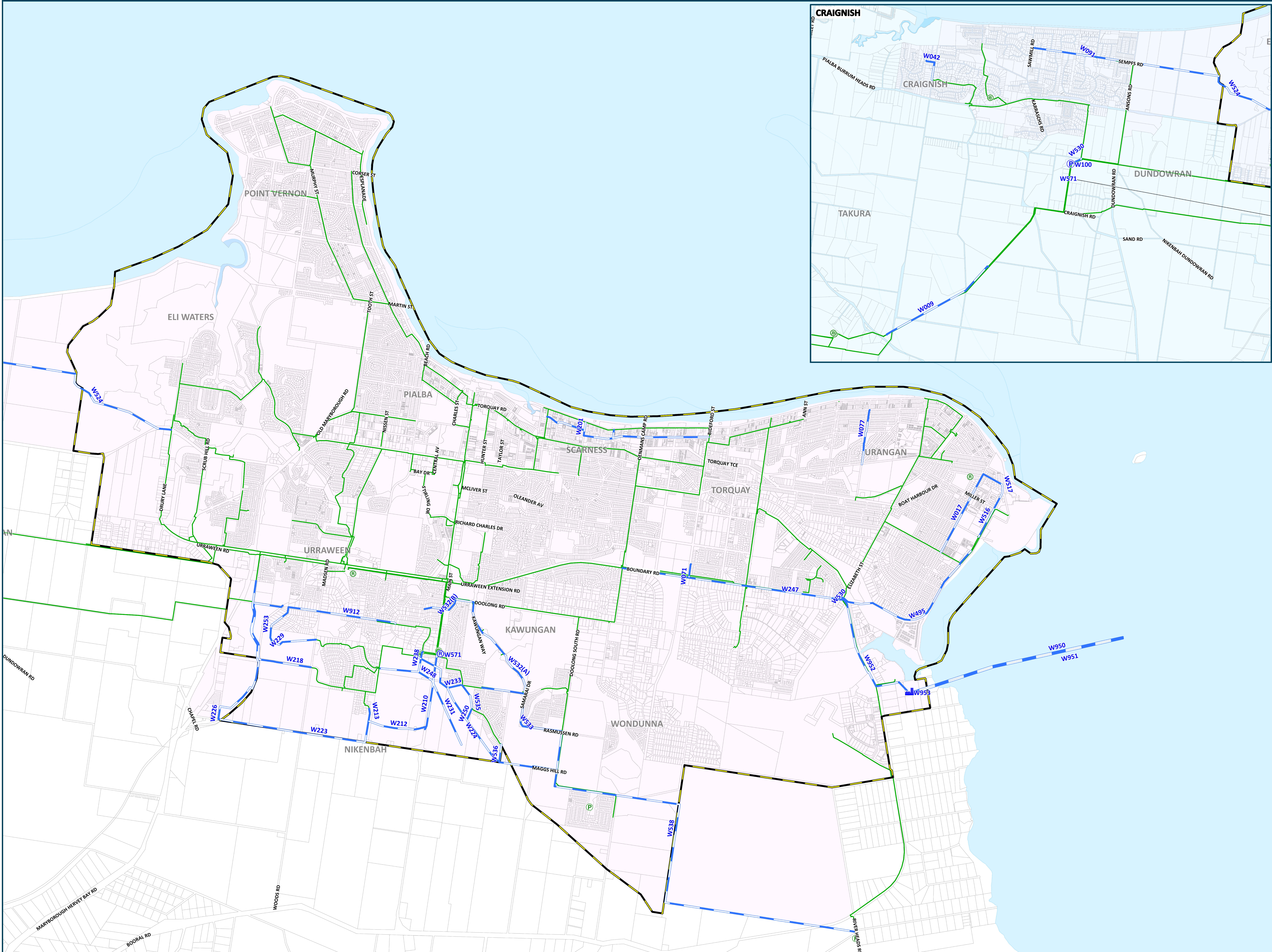
0 100  
kilometres



Date Created: 26/09/2023  
Last Edited Version: 12/03/2024  
Approx Scale @ A0: 1:100,000







### LEGEND

**FUTURE TRUNK WATER SUPPLY INFRASTRUCTURE**

- PUMP STATION
- RESERVOIR
- TREATMENT PLANT
- WATER MAIN

**EXISTING TRUNK WATER SUPPLY INFRASTRUCTURE**

- PUMP STATION
- RESERVOIR
- TREATMENT PLANT
- WEIR
- WATER MAIN
- DAM

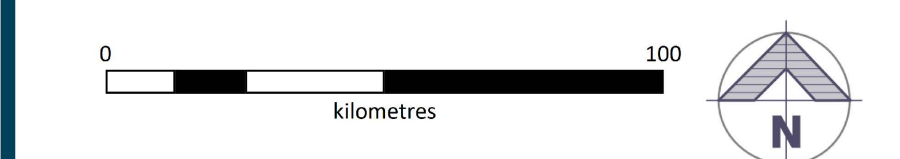
**WATER SERVICE AREAS**

- NORTHERN WATER SERVICE AREA
- MARYBOROUGH WATER SERVICE AREA
- TIARA SERVICE AREA

**OTHER**

- PRIORITY INFRASTRUCTURE AREA
- OCEAN
- CADASTRE

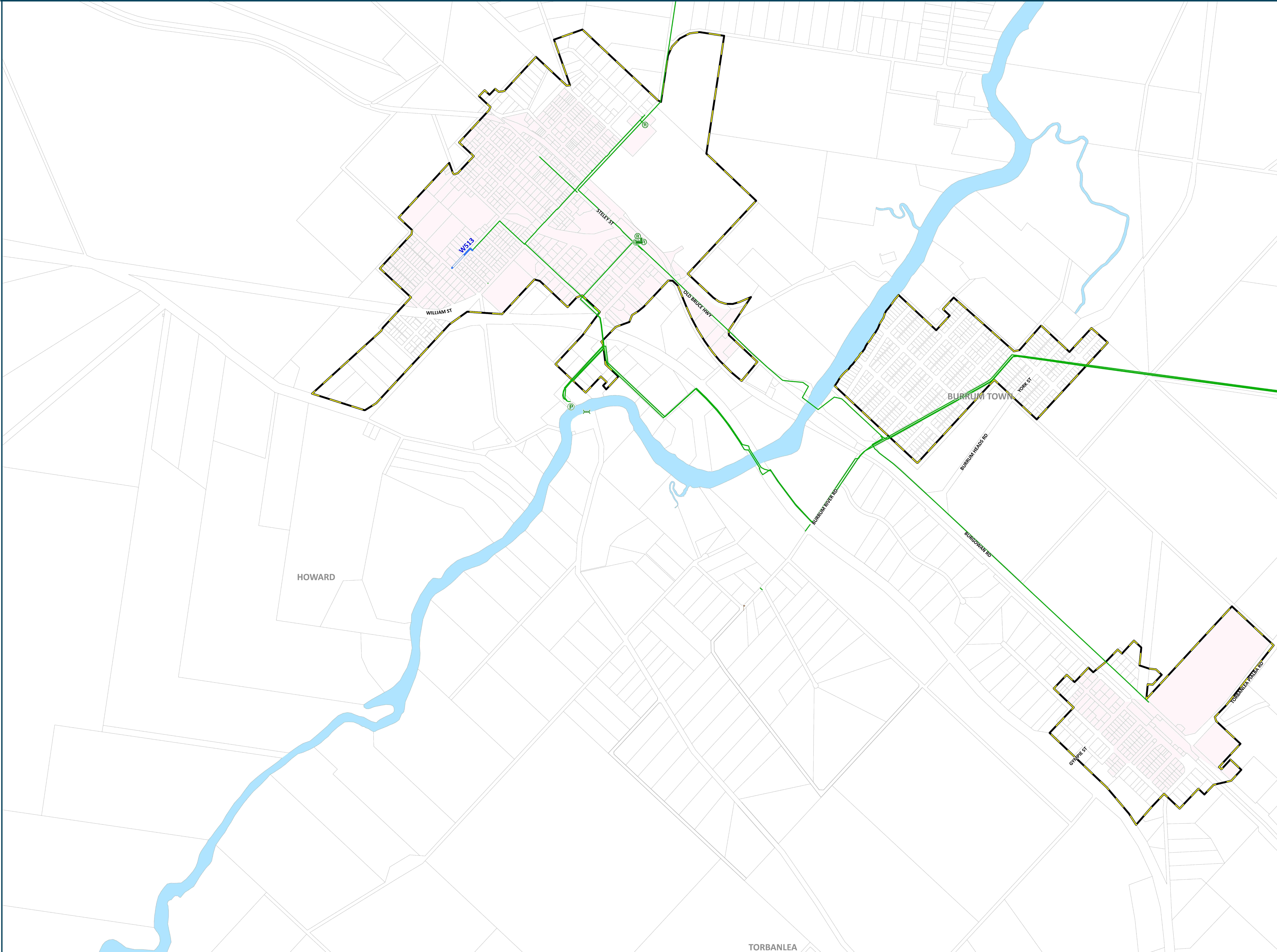
Disclaimer  
While every care is taken to ensure the accuracy of this product Fraser Coast Regional Council makes no representations or warranties about the accuracy, reliability, completeness or suitability for any particular purpose and disclaims all responsibility and liability (including without limitation, liability or negligence) for all expenses, losses, damages (including indirect or consequential damage) and costs incurred as a result of the product being inaccurate or incomplete in any way or for any reason.  
© Crown and Council Copyright Reserved. DCDB (Version 8 March 2023) is reproduced with the permission of the State of Queensland.  
Geocentric Datum of Australia 2020 - MGA ZONE 56 (GDA2020)



Date Created: 26/09/2023  
Last Edited Version: 25/10/2024  
Approx Scale @ A0: 1:100,000







### LEGEND

**FUTURE TRUNK WATER SUPPLY INFRASTRUCTURE**

- PUMP STATION
- RESERVOIR
- TREATMENT PLANT
- WATER MAIN

**EXISTING TRUNK WATER SUPPLY INFRASTRUCTURE**

- PUMP STATION
- RESERVOIR
- TREATMENT PLANT
- WEIR
- WATER MAIN
- DAM

**WATER SERVICE AREAS**

- NORTHERN WATER SERVICE AREA
- MARYBOROUGH WATER SERVICE AREA
- TIARO SERVICE AREA

**OTHER**

- PRIORITY INFRASTRUCTURE AREA
- OCEAN/RIVER
- CADASTRE

Disclaimer  
While every care is taken to ensure the accuracy of this product Fraser Coast Regional Council makes no representations or warranties about the accuracy, reliability, completeness or suitability for any particular purpose and disclaims all responsibility and liability (including without limitation, liability or negligence) for all expenses, losses, damages (including indirect or consequential damage) and costs incurred as a result of the product being inaccurate or incomplete in any way or for any reason.  
© Crown and Council Copyright Reserved. DCDB (Version 8 March 2023) is reproduced with the permission of the State of Queensland.  
Geocentric Datum of Australia 2020 - MGA ZONE 56 (GDA2020)

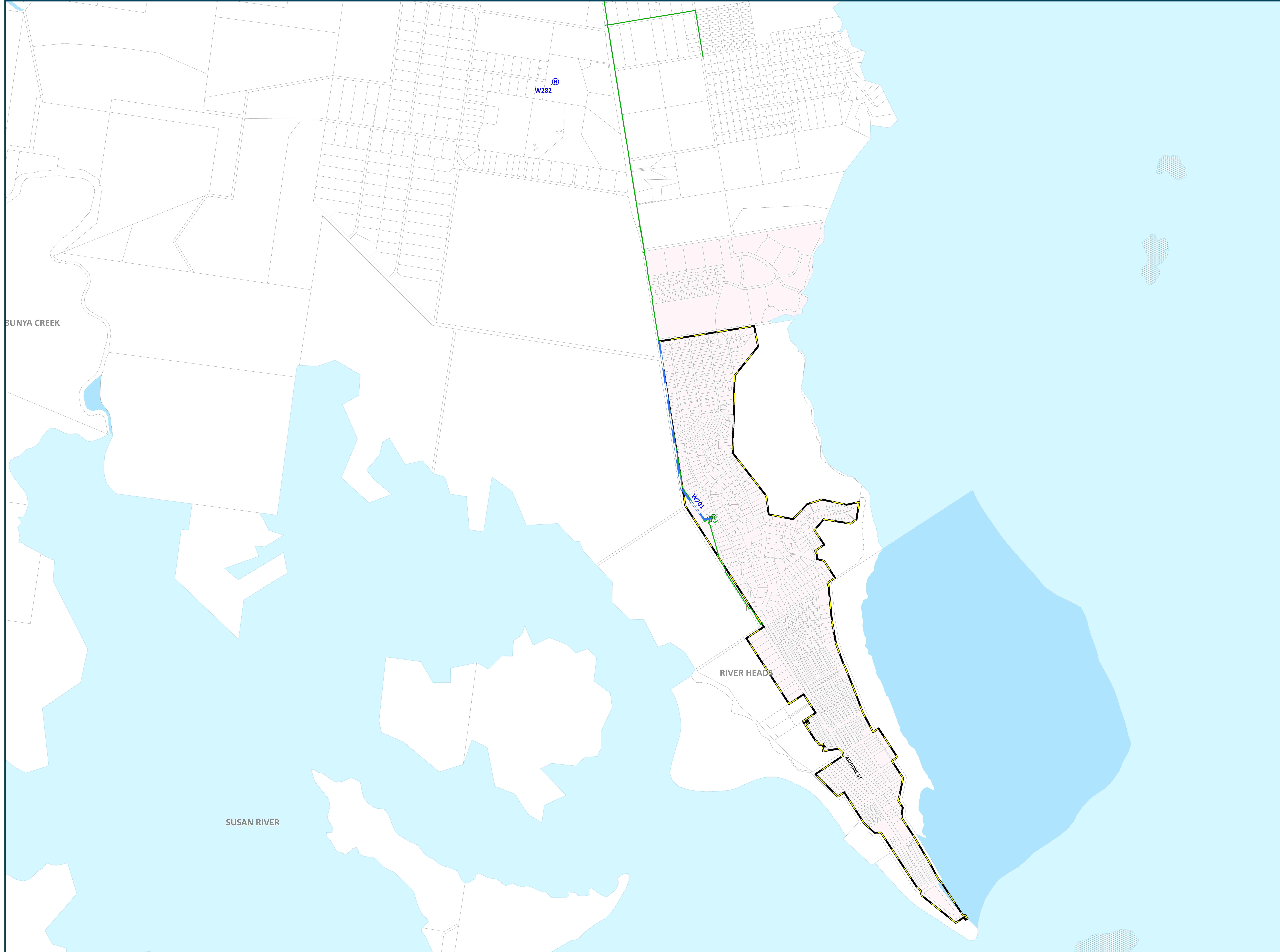
0 100  
kilometres

N

Date Created: 26/09/2023  
Last Edited Version: 12/03/2024  
Approx Scale @ A0: 1:100,000







### LEGEND

**FUTURE TRUNK WATER SUPPLY INFRASTRUCTURE**

- Ⓟ PUMP STATION
- Ⓡ RESERVOIR
- ▭ TREATMENT PLANT
- WATER MAIN

**EXISTING TRUNK WATER SUPPLY INFRASTRUCTURE**

- Ⓟ PUMP STATION
- Ⓡ RESERVOIR
- ▭ TREATMENT PLANT
- WEIR
- WATER MAIN
- ▭ DAM

**WATER SERVICE AREAS**

- NORTHERN WATER SERVICE AREA
- MARYBOROUGH WATER SERVICE AREA
- TIARO SERVICE AREA

**OTHER**

- PRIORITY INFRASTRUCTURE AREA
- OCEAN
- CADASTRE

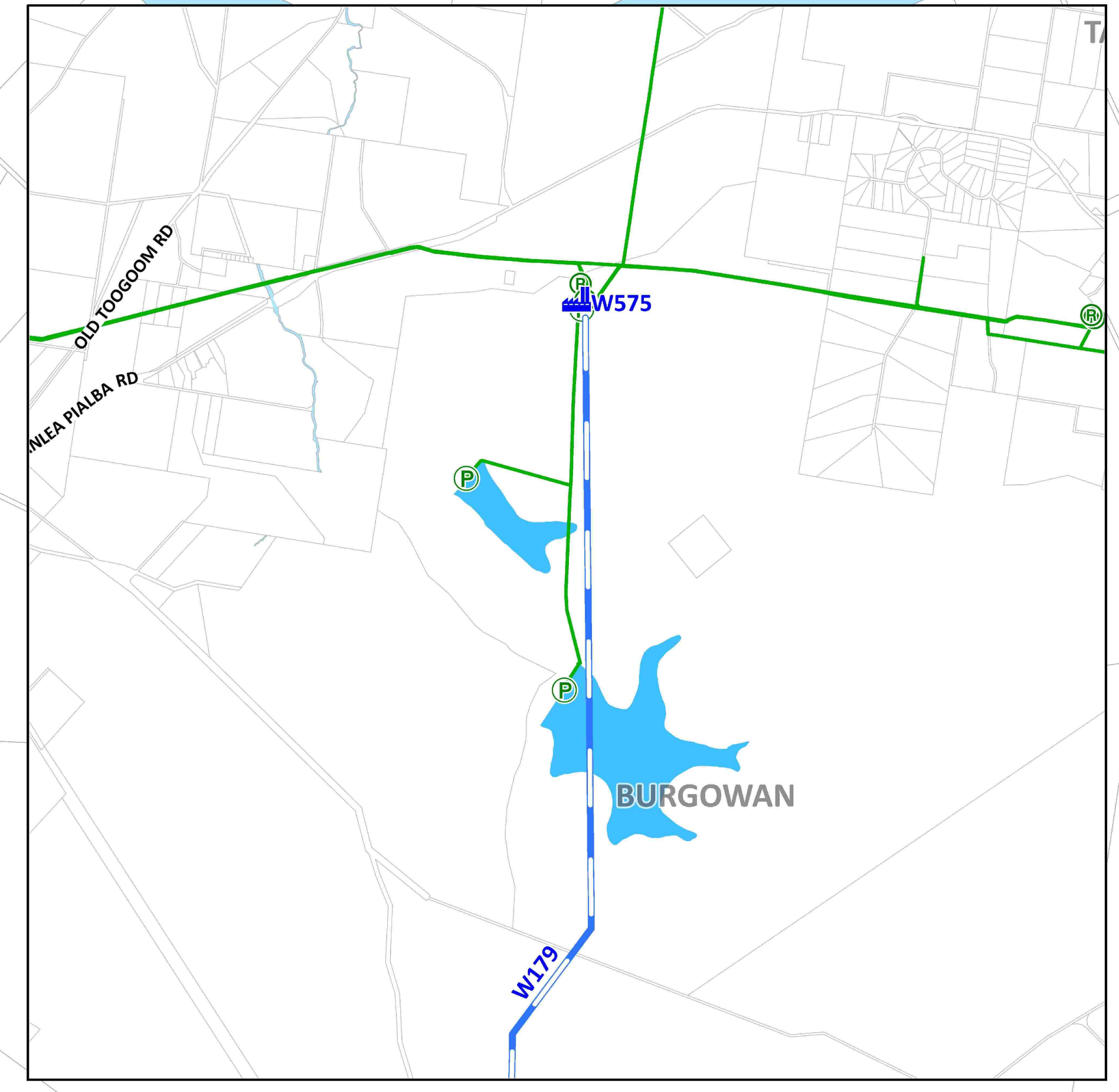
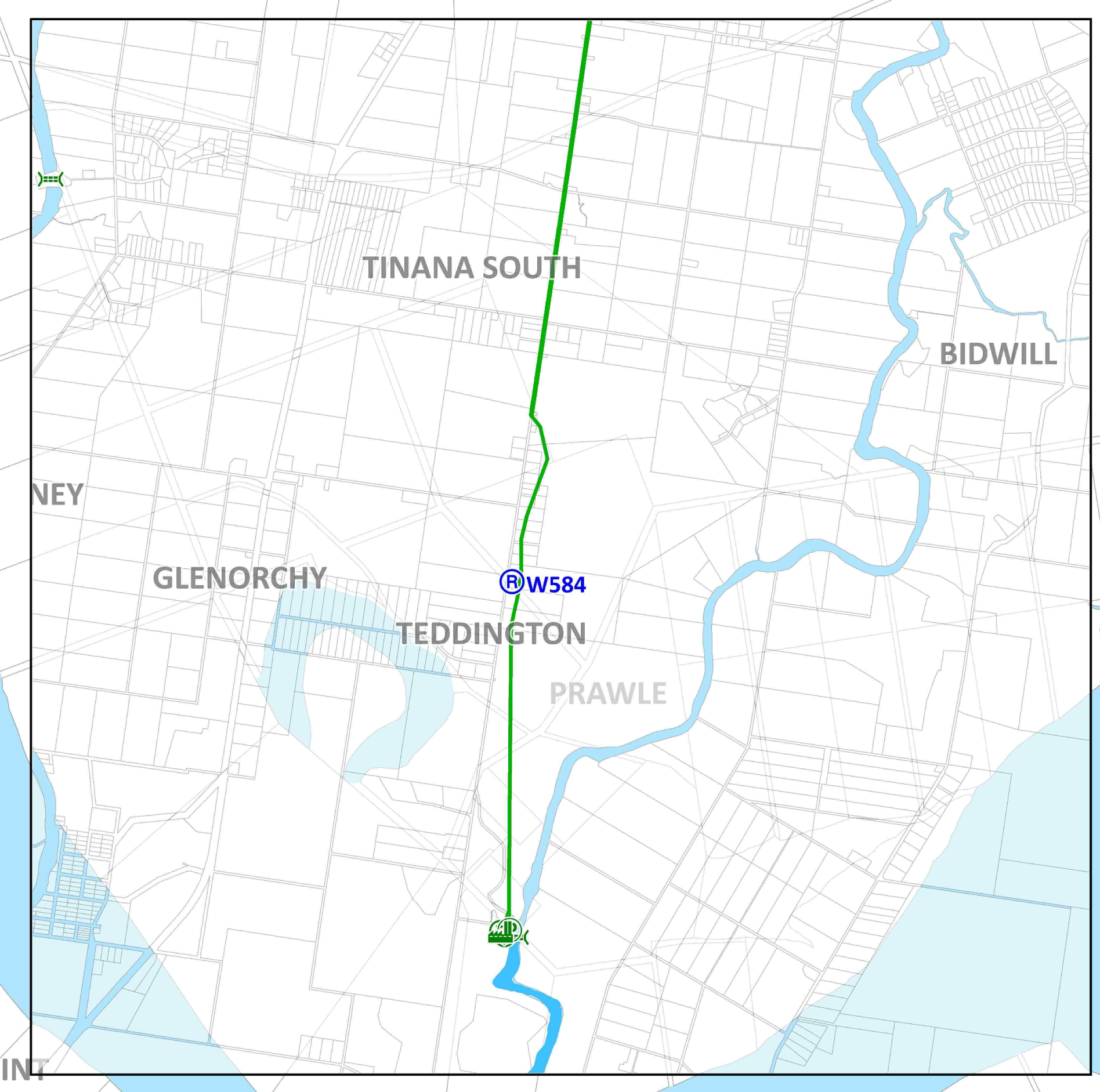
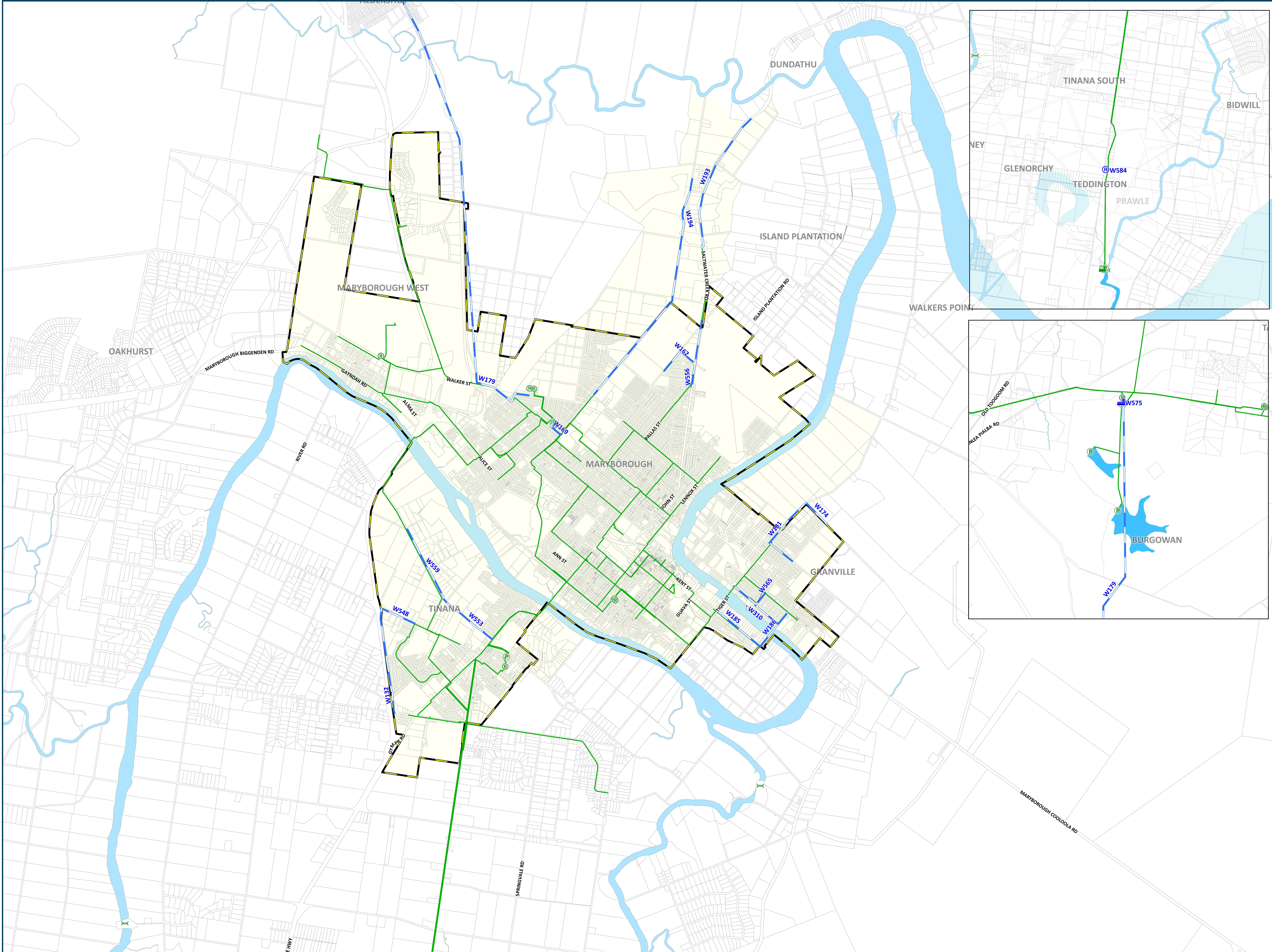
Disclaimer  
While every care is taken to ensure the accuracy of this product Fraser Coast Regional Council makes no representations or warranties about the accuracy, reliability, completeness or suitability for any particular purpose and disclaims all responsibility and liability (including without limitation, liability or negligence) for all expenses, losses, damages (including indirect or consequential damage) and costs incurred as a result of the product being inaccurate or incomplete in any way or for any reason.  
© Crown and Council Copyright Reserved. DCDB (Version 8 March 2023) is reproduced with the permission of the State of Queensland.  
Geocentric Datum of Australia 2020 - MGA ZONE 56 (GDA2020)



Date Created: 26/09/2023  
Last Edited Version: 12/03/2024  
Approx Scale @ A0: 1:100,000







LEGEND	
<b>FUTURE TRUNK WATER SUPPLY INFRASTRUCTURE</b>	
	PUMP STATION
	RESERVOIR
	TREATMENT PLANT
	WATER MAIN
<b>EXISTING TRUNK WATER SUPPLY INFRASTRUCTURE</b>	
	PUMP STATION
	RESERVOIR
	TREATMENT PLANT
	WEIR
	WATER MAIN
	DAM
<b>WATER SERVICE AREAS</b>	
	NORTHERN WATER SERVICE AREA
	MARYBOROUGH WATER SERVICE AREA
	TIARO SERVICE AREA
<b>OTHER</b>	
	PRIORITY INFRASTRUCTURE AREA
	OCEAN
	CADASTRE

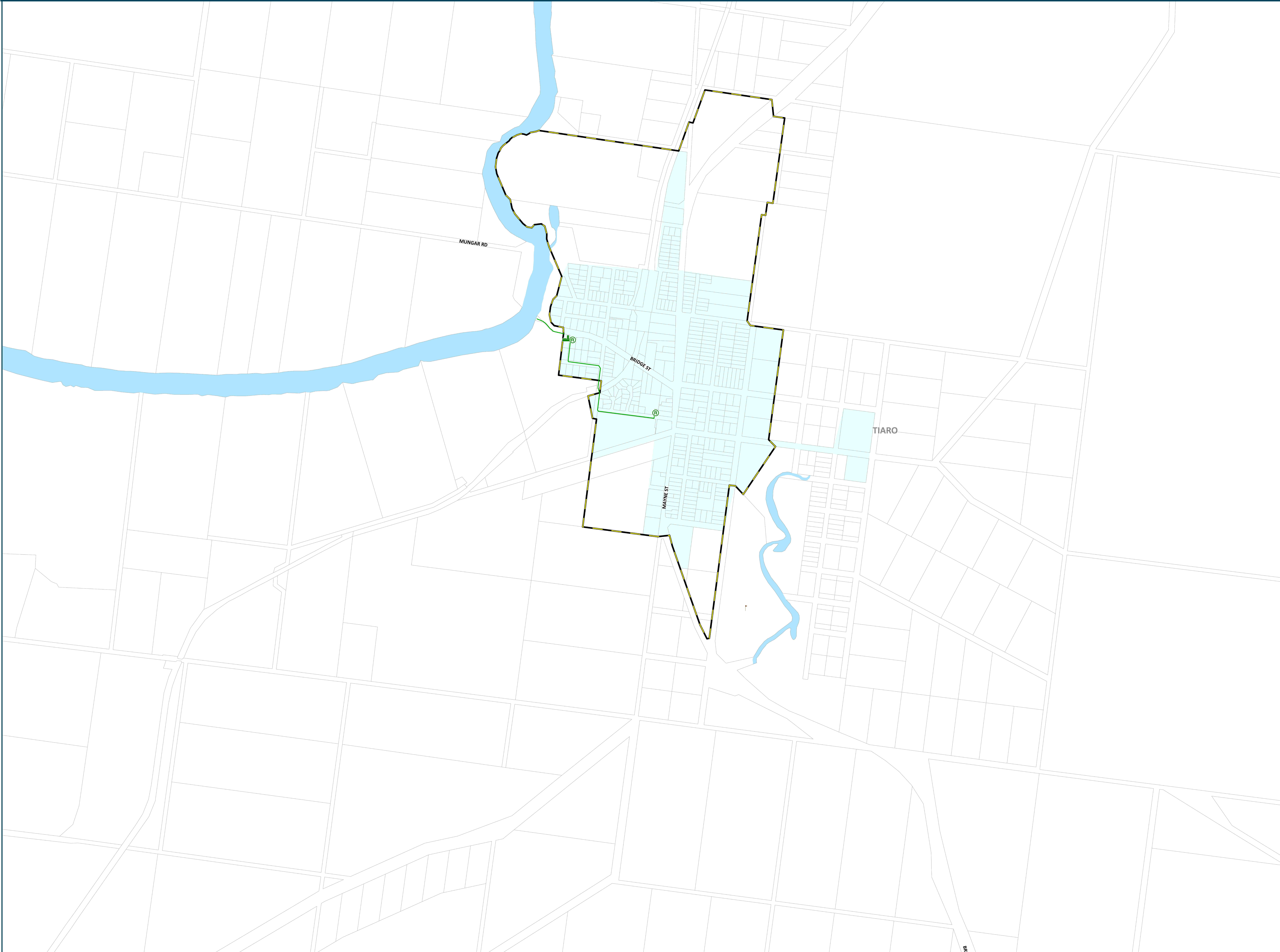
Disclaimer  
While every care is taken to ensure the accuracy of this product Fraser Coast Regional Council makes no representations or warranties about the accuracy, reliability, completeness or suitability for any particular purpose and disclaims all responsibility and liability (including without limitation, liability or negligence) for all expenses, losses, damages (including indirect or consequential damage) and costs incurred as a result of the product being inaccurate or incomplete in any way or for any reason.  
© Crown and Council Copyright Reserved. DCDB (Version 8 March 2023) is reproduced with the permission of the State of Queensland.  
Geocentric Datum of Australia 2020 - MGA ZONE 56 (GDA2020)



Date Created: 26/09/2023  
Last Edited Version: 12/03/2024  
Approx Scale @ A0: 1:100,000







**LEGEND**

**FUTURE TRUNK WATER SUPPLY INFRASTRUCTURE**

- PUMP STATION
- RESERVOIR
- TREATMENT PLANT
- WATER MAIN

**EXISTING TRUNK WATER SUPPLY INFRASTRUCTURE**

- PUMP STATION
- RESERVOIR
- TREATMENT PLANT
- WEIR
- WATER MAIN
- DAM


**WATER SERVICE AREAS**

- NORTHERN WATER SERVICE AREA
- MARYBOROUGH WATER SERVICE AREA
- TIARO SERVICE AREA

**OTHER**

- PRIORITY INFRASTRUCTURE AREA
- OCEAN
- CADASTRE

Disclaimer  
While every care is taken to ensure the accuracy of this product Fraser Coast Regional Council makes no representations or warranties about the accuracy, reliability, completeness or suitability for any particular purpose and disclaims all responsibility and liability (including without limitation, liability or negligence) for all expenses, losses, damages (including indirect or consequential damage) and costs incurred as a result of the product being inaccurate or incomplete in any way or for any reason.  
© Crown and Council Copyright Reserved. DCDB (Version 8 March 2023) is reproduced with the permission of the State of Queensland.  
Geocentric Datum of Australia 2020 - MGA ZONE 56 (GDA2020)



Date Created: 26/09/2023  
Last Edited Version: 19/02/2024  
Approx Scale @ A0: 1:100,000

